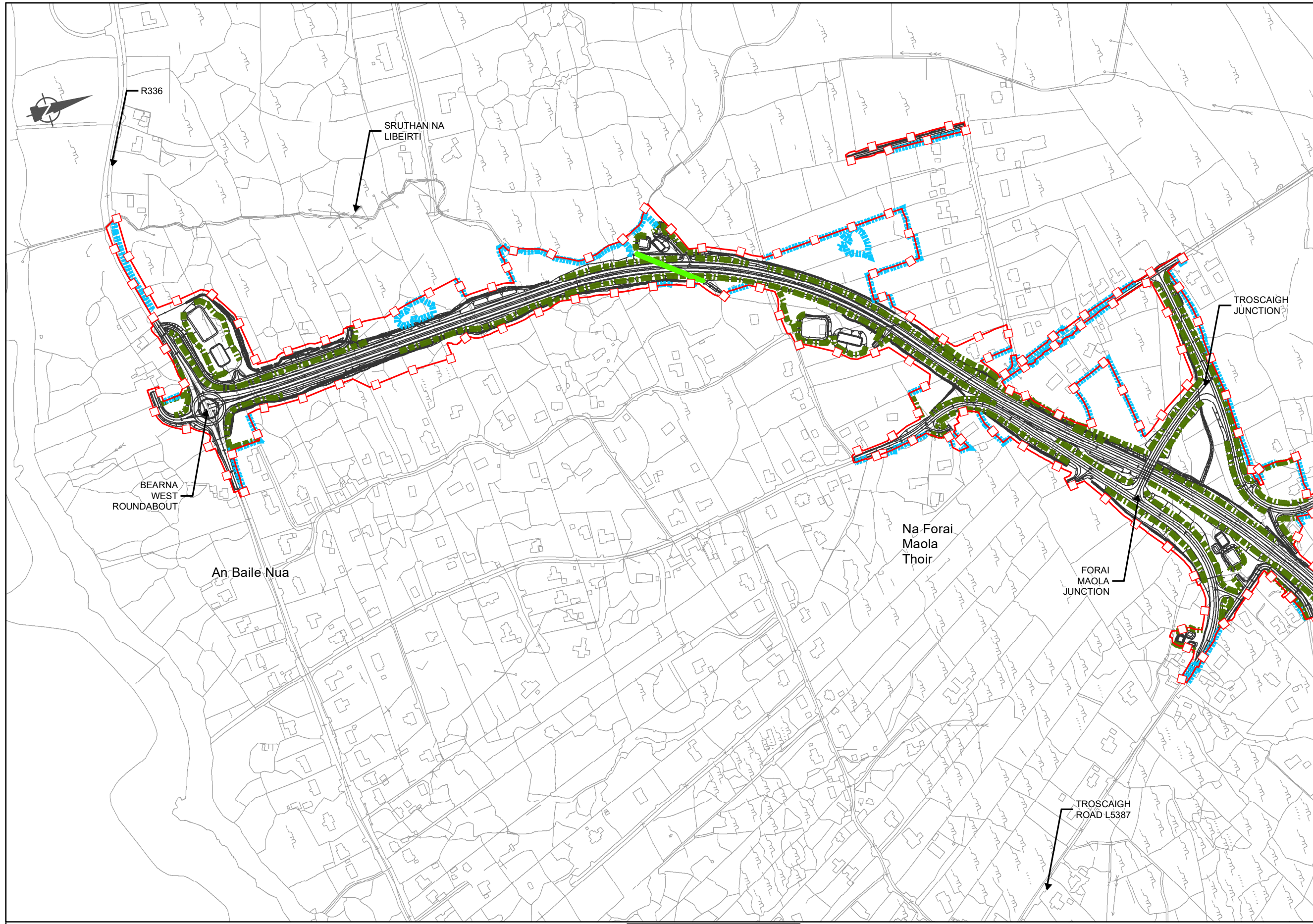


EIA REPORT

Legend

- ■ ■ ■ City Boundary
- Proposed Development Boundary
- ▨ Proposed Road Development
- ▬ Bat Passage Facilities
- ▬ Bat Connectivity Planting
- ▬ Bat Connectivity and Habitat Enhancement Planting
- ▨ Bat Habitat Enhancement Planting
- ◆ Artificial Bat Roost Box
- ◇ Artificial Bat Roost Building
- ▬ Proposed Planting
- ▬ Habitat to be Retained

Artificial Bat Roosts Locations



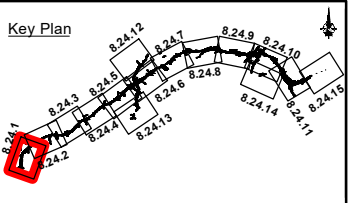
San áireamh tá sonraíocht Shuirbhéireacht Ordánais Éireann arna atáirgeadh faoi Cheadúnas OSI Uimh. 2010/18CCMA/Comhairle Contae na Gaillimhe. Sáraitonn atáirgeadh neamh-daralthe cóipeacht Shuirbhéireacht Ordánais Éireann agus Rialtas na hÉireann. © Suirbhéireacht Ordánais Éireann, 2010.

© Suirbhéireacht Ordánais Éireann. Gach ceart ar chosaint. Uimh. cheadúnais 2010/18CCMA/Comhairle Contae na Gaillimhe.

Includes Ordnance Survey Ireland data reproduced under OSI Licence number 2010/18CCMA/Galway County Council. Unauthorised reproduction infringes Ordnance Survey Ireland and Government of Ireland copyright. © Ordnance Survey Ireland, 2010.

© Ordnance Survey Ireland. All rights reserved. Licence number 2010/18CCMA/Galway County Council.

Clients



Consultant

Corporate House
City East Business Park
Ballybrit, Galway, Ireland

Tel +353 (0)91 460675
www.N6GalwayCity.ie
www.arup.ie

Job Title
N6 Galway City Ring Road

Scale: **1:5,000**

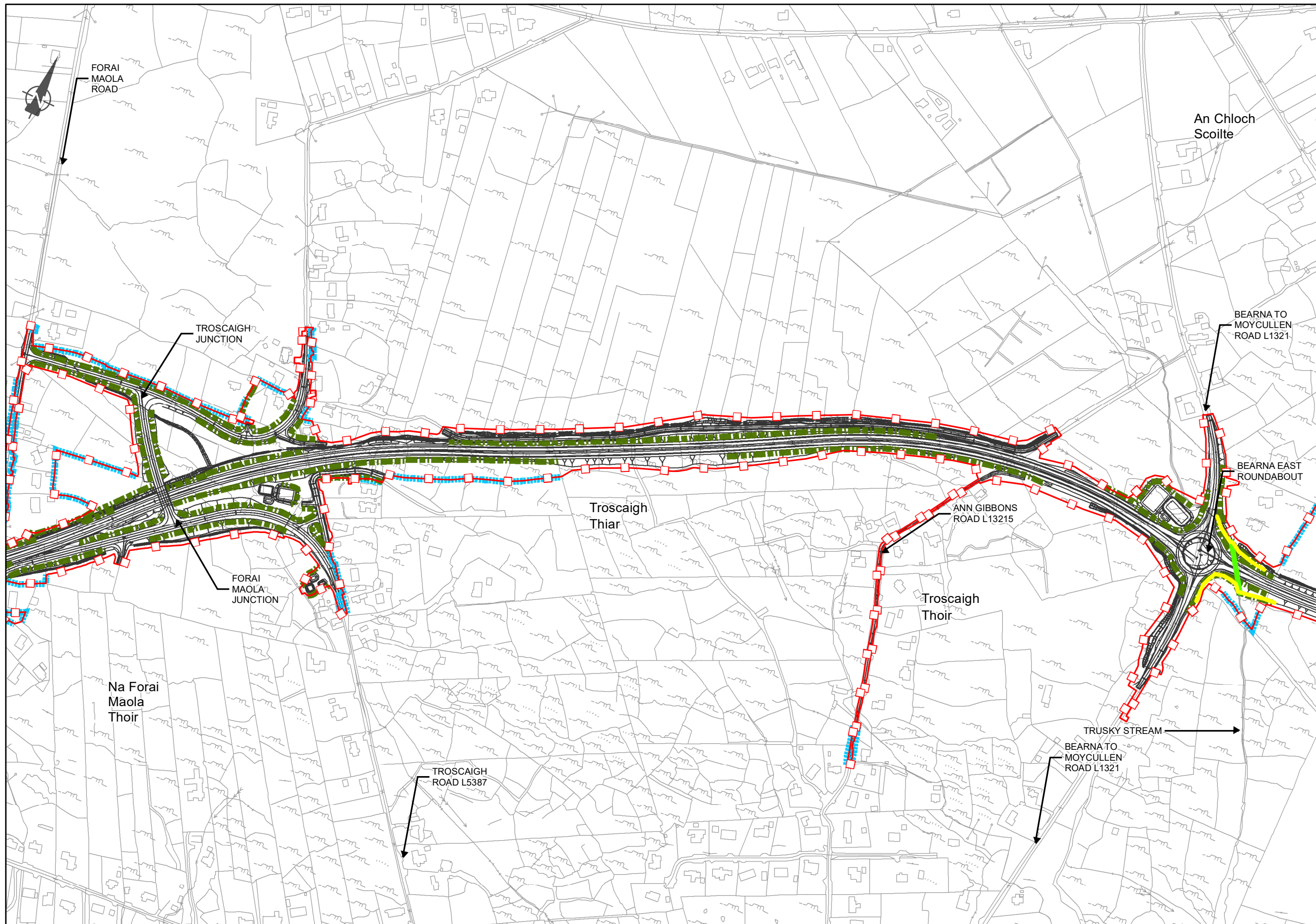
Date: **September 2018**

Issue	Date	By	Chkd	Appd
I1	28/09/2018	KJ	MH	EMC

Drawing Title
Bat Mitigation
Sheet 01 of 15

Drawing Status
For Information

Job No	Drawing No	Issue
233985-00	Figure 8.24.1	I1



EIA REPORT

Legend

- ■ ■ ■ City Boundary
- Proposed Development Boundary
- ▨ Proposed Road Development
- Bat Passage Facilities
- Bat Connectivity Planting
- Bat Connectivity and Habitat Enhancement Planting
- ▨ Bat Habitat Enhancement Planting

Artificial Bat Roosts Locations

- ◆ Artificial Bat Roost Box
- ◆ Artificial Bat Roost Building
- Proposed Planting
- Habitat to be Retained

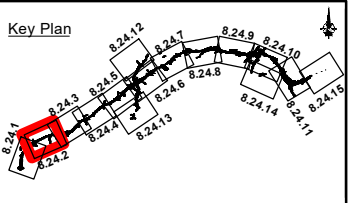
San áireamh tá sonraíocht Shuirbhéireacht Ordánais Éireann arna atáirgeadh faoi Cheadúnas OSI Uimh. 2010/18CCMA/Comhairle Contae na Gaillimhe. Sáraíonn atáirgeadh neamh-daralthe cóipeacht Shuirbhéireacht Ordánais Éireann agus Rialtas na hÉireann. © Suirbhéireacht Ordánais Éireann, 2010.

© Suirbhéireacht Ordánais Éireann. Gach ceart ar chosaint. Uimh. cheadúnais 2010/18CCMA/Comhairle Contae na Gaillimhe.

Includes Ordnance Survey Ireland data reproduced under OSI Licence number 2010/18CCMA/Galway County Council. Unauthorised reproduction infringes Ordnance Survey Ireland and Government of Ireland copyright. © Ordnance Survey Ireland, 2010.

© Ordnance Survey Ireland. All rights reserved. Licence number 2010/18CCMA/Galway County Council.

Clients



Consultant

Corporate House
City East Business Park
Ballybrit, Galway, Ireland

Tel +353 (0)91 460675
www.N6GalwayCity.ie
www.arup.ie

Job Title
N6 Galway City Ring Road

Scale: **1:5,000**

Date: **September 2018**

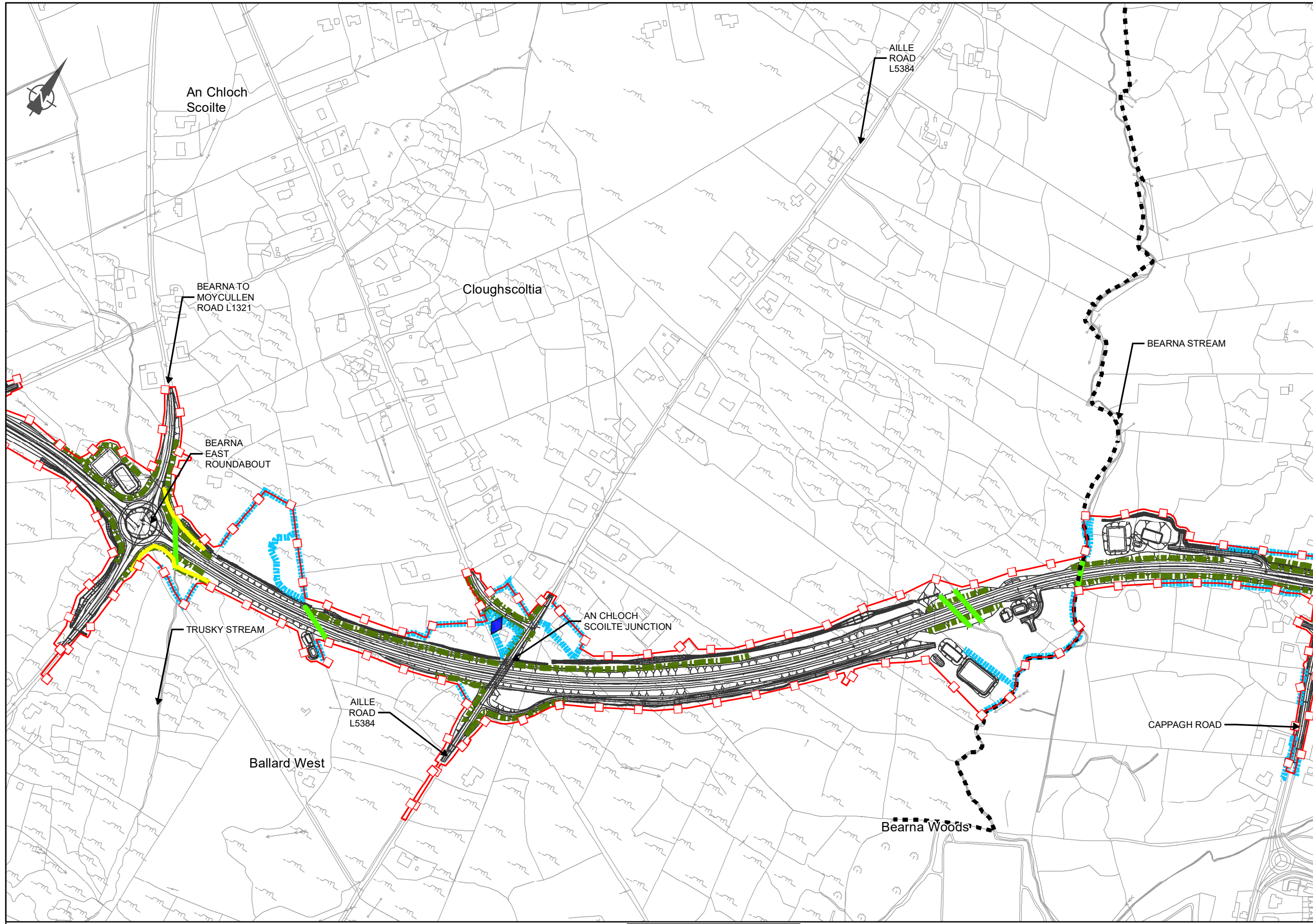
Issue	Date	By	Chkd	Appd
I1	28/09/2018	KJ	MH	EMC

Drawing Title
Bat Mitigation
Sheet 02 of 15

Drawing Status
For Information

Job No	Drawing No	Issue
233985-00	Figure 8.24.2	I1

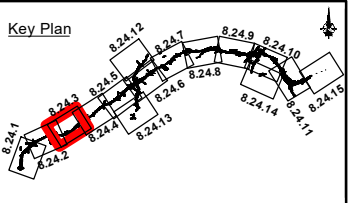
EIA REPORT



- Legend**
- City Boundary
 - - - Proposed Development Boundary
 - ▨ Proposed Road Development
 - █ Bat Passage Facilities
 - █ Bat Connectivity Planting
 - █ Bat Connectivity and Habitat Enhancement Planting
 - █ Bat Habitat Enhancement Planting
 - ◆ Artificial Bat Roost Box
 - ◆ Artificial Bat Roost Building
 - █ Proposed Planting
 - █ Habitat to be Retained
- Artificial Bat Roosts Locations**
- ◆ Artificial Bat Roost Box
 - ◆ Artificial Bat Roost Building

San áireamh tá sonraíocht Shuirbhéireacht Ordánais Éireann arna atáirgeadh faoi Cheadúnas OSI Uimh. 2010/18CCMA/Comhairle Contae na Gaillimhe. Sáraíonn atáirgeadh neamh-daralthe cóipeacht Ordánais Éireann agus Rialtas na hÉireann. © Suirbhéireacht Ordánais Éireann, 2010.
 © Suirbhéireacht Ordánais Éireann. Gach ceart ar chosaint.
 Uimh. cheadúnais 2010/18CCMA/Comhairle Contae na Gaillimhe.
 Includes Ordnance Survey Ireland data reproduced under OSI Licence number 2010/18CCMA/Galway County Council.
 Unauthorised reproduction infringes Ordnance Survey Ireland and Government of Ireland copyright. © Ordnance Survey Ireland, 2010.
 © Ordnance Survey Ireland. All rights reserved. Licence number 2010/18CCMA/Galway County Council.

Clients



Consultant

Corporate House
 City East Business Park
 Ballybrit, Galway, Ireland
 Tel +353 (0)91 460675
 www.N6GalwayCity.ie
 www.arup.ie

Job Title
N6 Galway City Ring Road

Scale: **1:5,000**

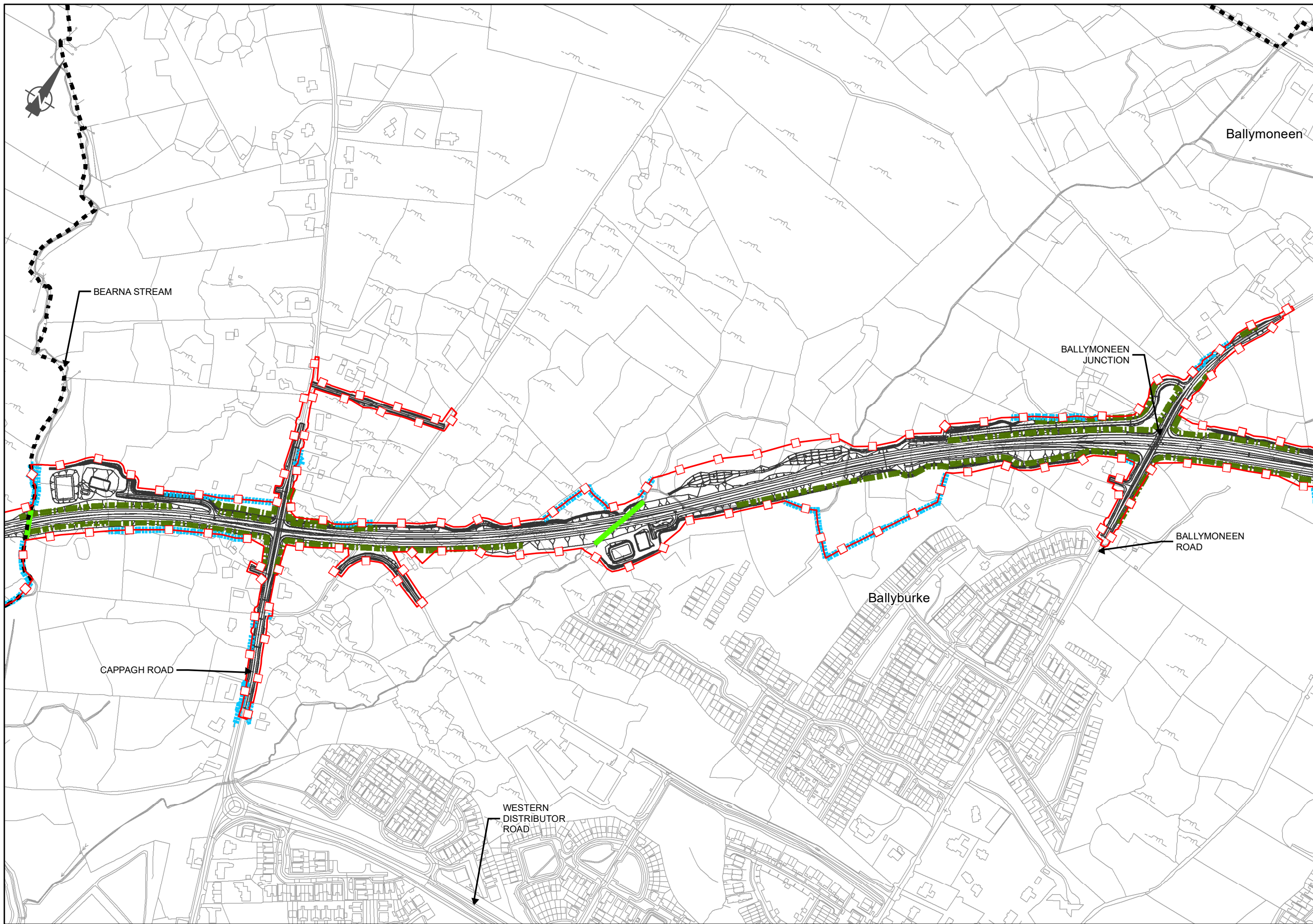
Date: **September 2018**

Issue	Date	By	Chkd	Appd
I1	28/09/2018	KJ	MH	EMC

Drawing Title
Bat Mitigation
 Sheet 03 of 15

Drawing Status
For Information

Job No	Drawing No	Issue
233985-00	Figure 8.24.3	I1



EIA REPORT

- Legend**
- City Boundary
 - Proposed Development Boundary
 - ▨ Proposed Road Development
 - █ Bat Passage Facilities
 - █ Bat Connectivity Planting
 - █ Bat Connectivity and Habitat Enhancement Planting
 - █ Bat Habitat Enhancement Planting
 - ◆ Artificial Bat Roost Box
 - ◇ Artificial Bat Roost Building
 - █ Proposed Planting
 - █ Habitat to be Retained
- Artificial Bat Roosts Locations**

San áireamh tá sonraíocht Shuirbhéireacht Ordánais Éireann arna atáirgeadh faoi Cheadúnas OSI Uimh. 2010/18CCMA/Comhairle Contae na Gaillimhe. Sáraitonn atáirgeadh neamh-daralthe cóipeacht Shuirbhéireacht Ordánais Éireann agus Rialtas na hÉireann. © Suirbhéireacht Ordánais Éireann, 2010.

© Suirbhéireacht Ordánais Éireann. Gach ceart ar chosaint. Uimh. cheadúnais 2010/18CCMA/Comhairle Contae na Gaillimhe.

Includes Ordnance Survey Ireland data reproduced under OSI Licence number 2010/18CCMA/Galway County Council. Unauthorised reproduction infringes Ordnance Survey Ireland and Government of Ireland copyright. © Ordnance Survey Ireland, 2010.

© Ordnance Survey Ireland. All rights reserved. Licence number 2010/18CCMA/Galway County Council.

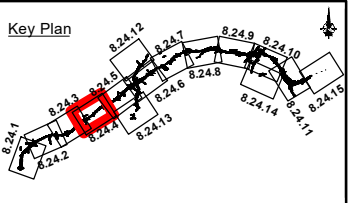
Clients

Comhairle Chontae na Gaillimhe
Galway County Council

AN6
Galway City Transport Project

GA
An Roinn Iompair
Turasóireachta agus Spóirt
Department of Transport, Tourism and Sport

TIIV
Transport Infrastructure Ireland



Consultant

ARUP

Corporate House
City East Business Park
Ballybrit, Galway, Ireland

Tel +353 (0)91 460675
www.N6GalwayCity.ie
www.arup.ie

Job Title
N6 Galway City Ring Road

Scale: 1:5,000

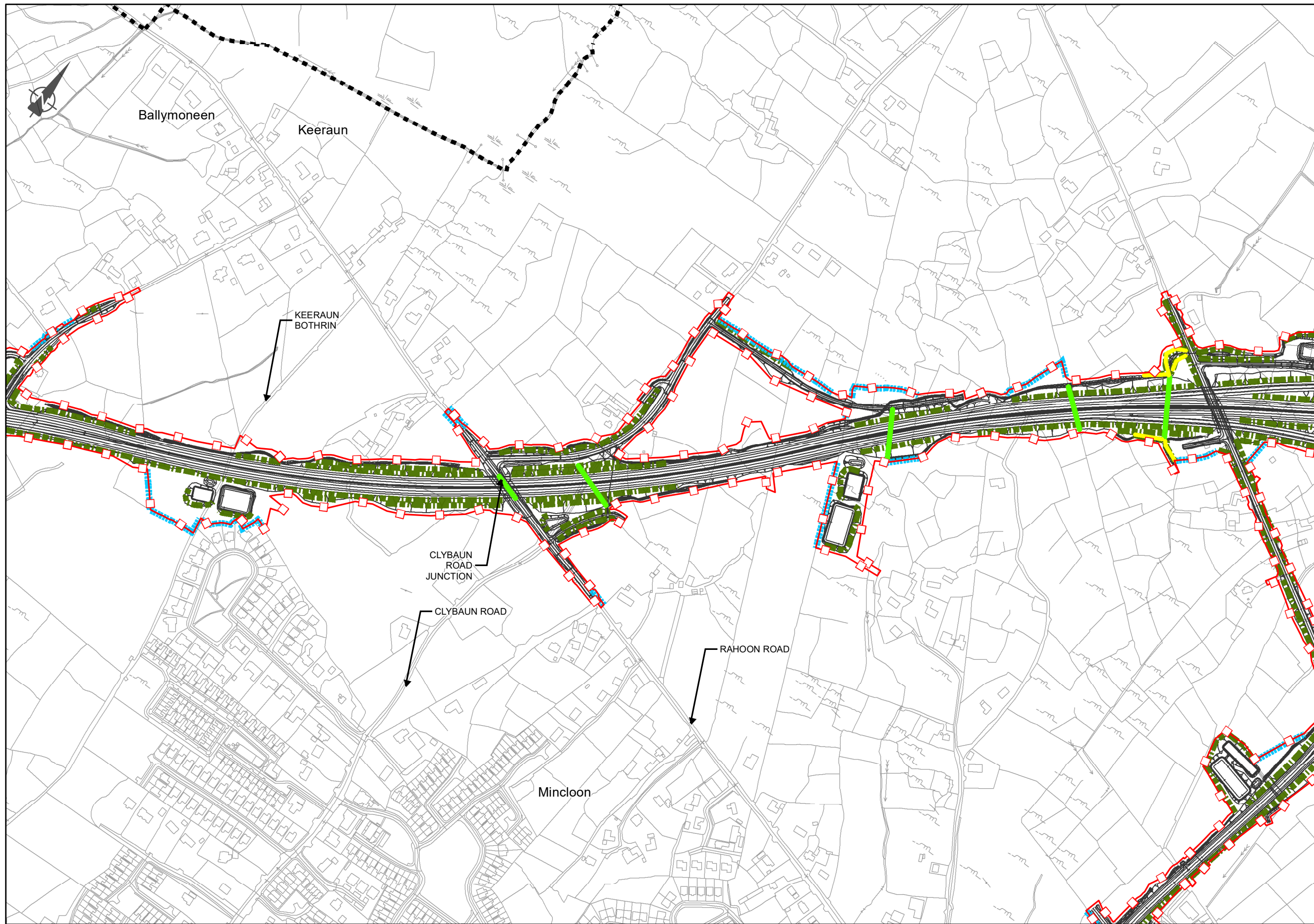
Date: September 2018

Issue	Date	By	Chkd	Appd
I1	28/09/2018	KJ	MH	EMC

Drawing Title
Bat Mitigation
Sheet 04 of 15

Drawing Status
For Information

Job No	Drawing No	Issue
233985-00	Figure 8.24.4	I1



EIA REPORT

Legend

- City Boundary
- Proposed Development Boundary
- ▨ Proposed Road Development
- █ Bat Passage Facilities
- █ Bat Connectivity Planting
- █ Bat Connectivity and Habitat Enhancement Planting
- █ Bat Habitat Enhancement Planting

Artificial Bat Roosts Locations

- ◆ Artificial Bat Roost Box
- ◆ Artificial Bat Roost Building
- █ Proposed Planting
- █ Habitat to be Retained

San áireamh tá sonraíocht Shuirbhéireacht Ordánais Éireann arna atáirgeadh faoi Cheadúnas OSI Uimh. 2010/18CCMA/Comhairle Contae na Gaillimhe. Sáraitonn atáirgeadh neamhúdaraithe cóipeacht Shuirbhéireacht Ordánais Éireann agus Rialtas na hÉireann. © Suirbhéireacht Ordánais Éireann, 2010.

© Suirbhéireacht Ordánais Éireann. Gach ceart ar chosaint. Uimh. cheadúnais 2010/18CCMA/Comhairle Contae na Gaillimhe.

Includes Ordnance Survey Ireland data reproduced under OSI Licence number 2010/18CCMA/Galway County Council. Unauthorised reproduction infringes Ordnance Survey Ireland and Government of Ireland copyright. © Ordnance Survey Ireland, 2010.

© Ordnance Survey Ireland. All rights reserved. Licence number 2010/18CCMA/Galway County Council.

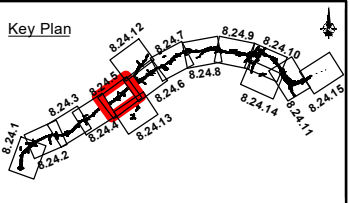
Clients

Comhairle Chontae na Gaillimhe
Galway County Council

AN6
Galway City
Transport Project

GA
An Roinn Iompair
Turasóireachta agus Spóirt
Department of Transport, Tourism and Sport

TIIV
Transport Infrastructure
Investment Vehicle



Consultant

ARUP

Corporate House
City East Business Park
Ballybrit, Galway, Ireland

Tel +353 (0)91 460675
www.N6GalwayCity.ie
www.arup.ie

Job Title

N6 Galway City Ring Road

Scale: 1:5,000

Date: September 2018

Issue	Date	By	Chkd	Appd
I1	28/09/2018	KJ	MH	EMC

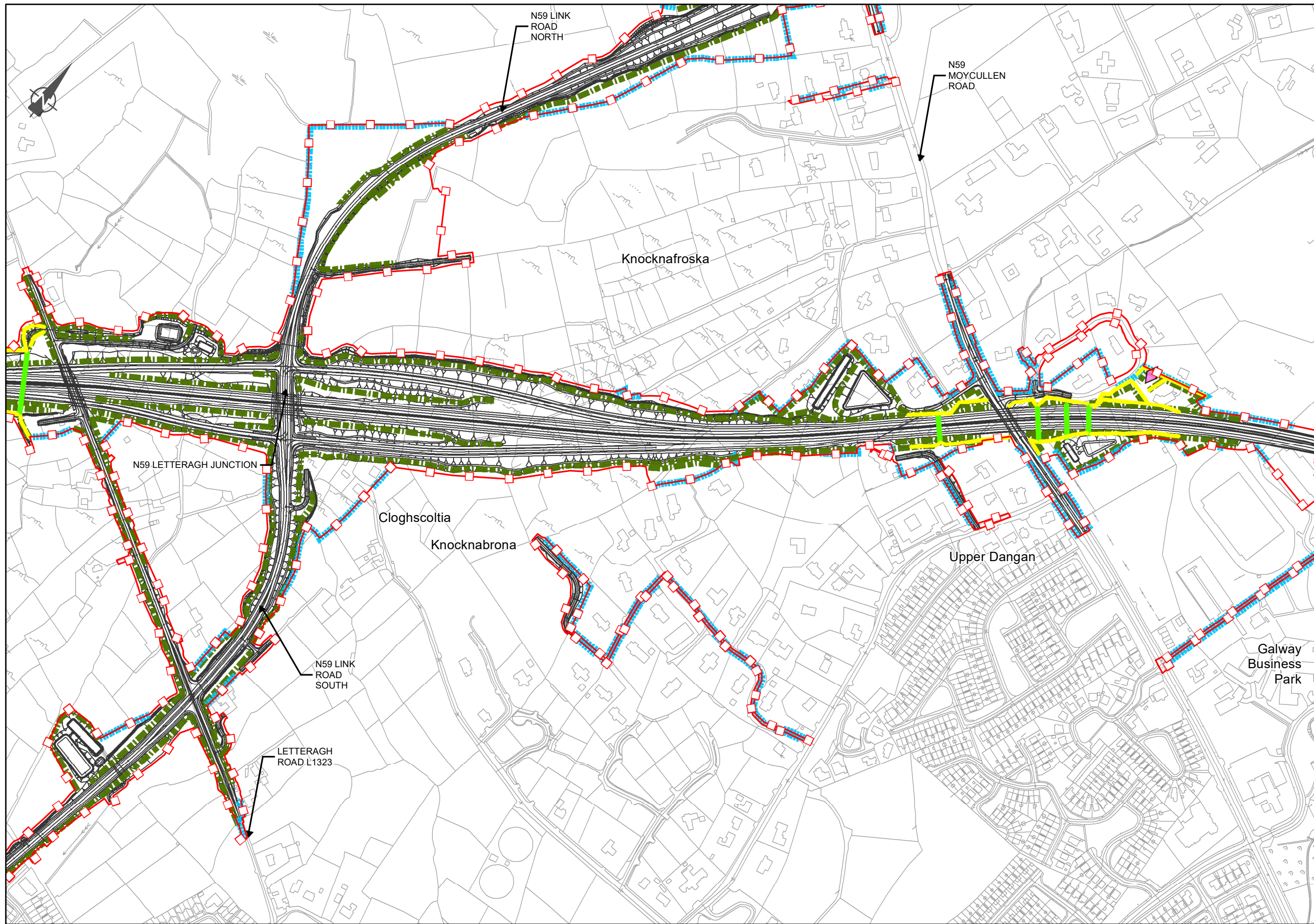
Drawing Title

Bat Mitigation
Sheet 05 of 15

Drawing Status

For Information

Job No	Drawing No	Issue
233985-00	Figure 8.24.5	I1



EIA REPORT

Legend

- ■ ■ ■ City Boundary
- □ □ □ Proposed Development Boundary
- ▨▨▨▨ Proposed Road Development
- ▬▬▬▬ Bat Passage Facilities
- ▬▬▬▬ Bat Connectivity Planting
- ▬▬▬▬ Bat Connectivity and Habitat Enhancement Planting
- ▨▨▨▨ Bat Habitat Enhancement Planting

Artificial Bat Roosts Locations

- ◆ Artificial Bat Roost Box
- ◇ Artificial Bat Roost Building
- ▬▬▬▬ Proposed Planting
- ▬▬▬▬ Habitat to be Retained

San áireamh tá sonraíocht Shuirbhéireacht Ordánais Éireann arna atáirgeadh faoi Cheadúnas OSI Uimh. 2010/18CCMA/Comhairle Contae na Gaillimhe. Sáraíonn atáirgeadh neamh-daralthe cóipeart Shuirbhéireacht Ordánais Éireann agus Rialtas na hÉireann. © Suirbhéireacht Ordánais Éireann, 2010.

© Suirbhéireacht Ordánais Éireann. Gach ceart ar chosaint. Uimh. cheadúnais 2010/18CCMA/Comhairle Contae na Gaillimhe.

Includes Ordnance Survey Ireland data reproduced under OSI Licence number 2010/18CCMA/Galway County Council. Unauthorised reproduction infringes Ordnance Survey Ireland and Government of Ireland copyright. © Ordnance Survey Ireland, 2010.

© Ordnance Survey Ireland. All rights reserved. Licence number 2010/18CCMA/Galway County Council.

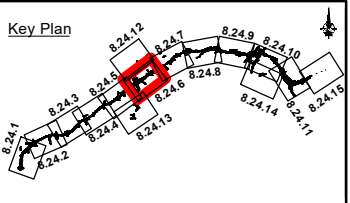
Clients

Comhairle Chontae na Gaillimhe
Galway County Council

Galway City Transport Project

Galway County Council

Galway City Transport Project



Consultant

ARUP

Corporate House
City East Business Park
Ballybrit, Galway, Ireland

Tel +353 (0)91 460675
www.N6GalwayCity.ie
www.arup.ie

Job Title

N6 Galway City Ring Road

Scale: **1:5,000**

Date: **September 2018**

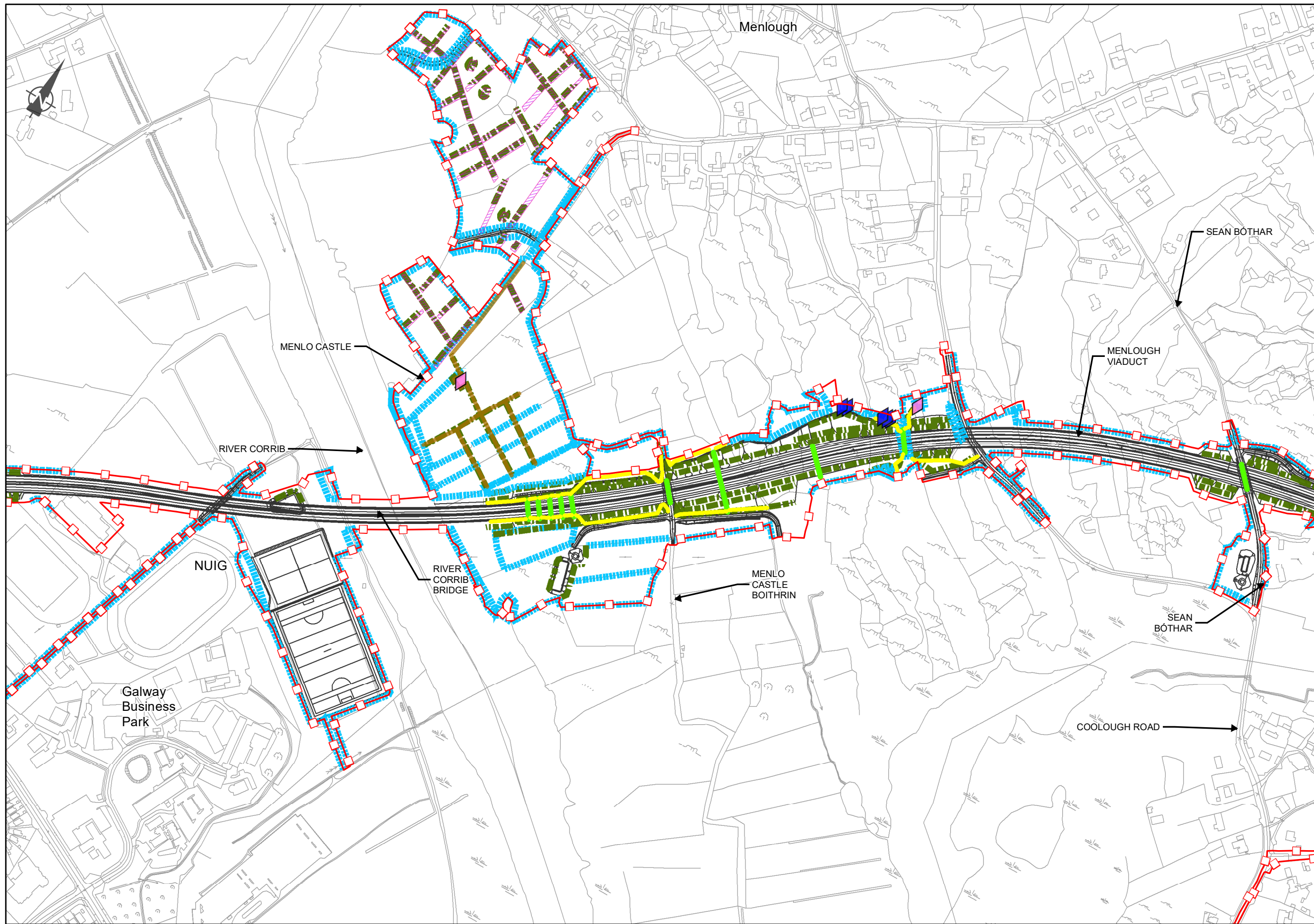
Issue	Date	By	Chkd	Appd
I1	28/09/2018	KJ	MH	EMC

Drawing Title

Bat Mitigation
Sheet 06 of 15

For Information

Job No	Drawing No	Issue
233985-00	Figure 8.24.6	I1



EIA REPORT

- Legend**
- ■ ■ ■ City Boundary
 - □ □ □ Proposed Development Boundary
 - ▬▬▬▬ Proposed Road Development
 - ▬▬▬▬ Bat Passage Facilities
 - ▬▬▬▬ Bat Connectivity Planting
 - ▬▬▬▬ Bat Connectivity and Habitat Enhancement Planting
 - ▬▬▬▬ Bat Habitat Enhancement Planting
- Artificial Bat Roosts Locations**
- ◆ Artificial Bat Roost Box
 - ◇ Artificial Bat Roost Building
 - ▬▬▬▬ Proposed Planting
 - ▬▬▬▬ Habitat to be Retained

San áireamh tá sonraíocht Shuirbhéireacht Ordánais Éireann arna atáirgeadh faoi Cheadúnas OSI Uimh. 2010/18CCMA/Comhairle Contae na Gaillimhe. Sáráirionn atáirgeadh neamhúdarálthe cóipeacht Shuirbhéireacht Ordánais Éireann agus Rialtas na hÉireann. © Suirbhéireacht Ordánais Éireann, 2010.

© Suirbhéireacht Ordánais Éireann. Gach ceart ar chosaint. Uimh. cheadúnais 2010/18CCMA/Comhairle Contae na Gaillimhe.

Includes Ordnance Survey Ireland data reproduced under OSI Licence number 2010/18CCMA/Galway County Council. Unauthorised reproduction infringes Ordnance Survey Ireland and Government of Ireland copyright. © Ordnance Survey Ireland, 2010.

© Ordnance Survey Ireland. All rights reserved. Licence number 2010/18CCMA/Galway County Council.

Clients

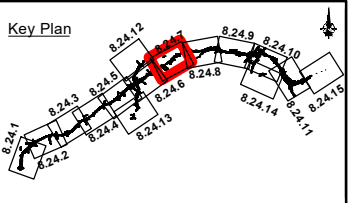
Comhairle Chontae na Gaillimhe
Galway County Council

Galway City Transport Project

Galway County Council

Ar Roinn Iompair
Turasóireachta agus Spóirt
Department of Transport, Tourism and Sport

TII



Consultant

ARUP

Corporate House
City East Business Park
Ballybrit, Galway, Ireland

Tel +353 (0)91 460675
www.N6GalwayCity.ie
www.arup.ie

Job Title
N6 Galway City Ring Road

Scale: **1:5,000**

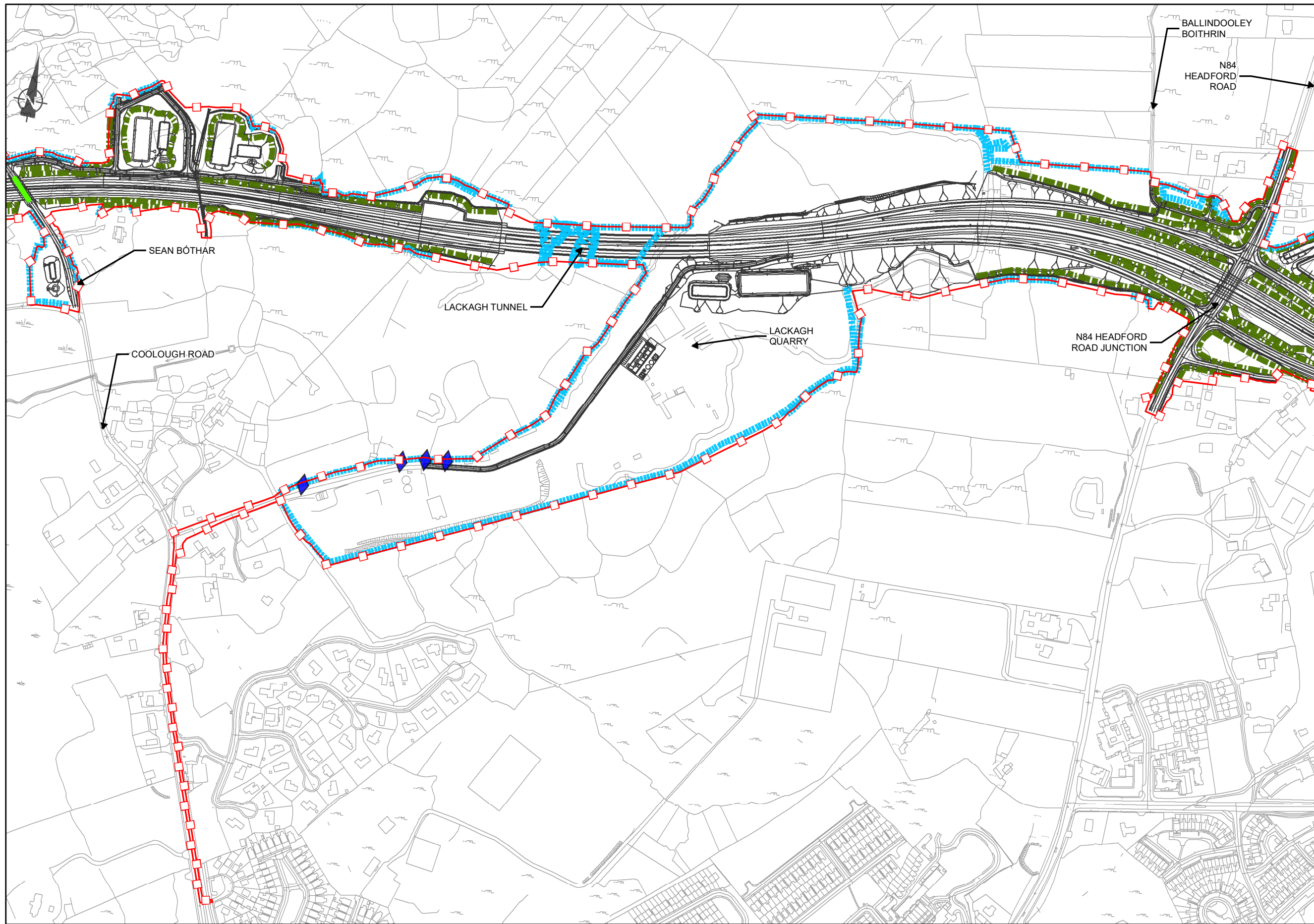
Date: **September 2018**

Issue	Date	By	Chkd	Appd
I1	28/09/2018	KJ	MH	EMC

Drawing Title
Bat Mitigation
Sheet 07 of 15

Drawing Status
For Information

Job No	Drawing No	Issue
233985-00	Figure 8.24.7	I1



EIA REPORT

Legend

- City Boundary
- - - Proposed Development Boundary
- ▬ Proposed Road Development
- ▬ Bat Passage Facilities
- ▬ Bat Connectivity Planting
- ▬ Bat Connectivity and Habitat Enhancement Planting
- ▬ Bat Habitat Enhancement Planting

Artificial Bat Roosts Locations

- ◆ Artificial Bat Roost Box
- ◆ Artificial Bat Roost Building
- ▬ Proposed Planting
- ▬ Habitat to be Retained

San áireamh tá sonraíocht Shuirbhéireacht Ordánais Éireann arna atáirgeadh faoi Cheadúnas OSI Uimh. 2010/18CCMA/Comhairle Contae na Gaillimhe. Sáraitonn atáirgeadh neamh-daralthe cóipeacht Shuirbhéireacht Ordánais Éireann agus Rialtas na hÉireann. © Suirbhéireacht Ordánais Éireann, 2010.

© Suirbhéireacht Ordánais Éireann. Gach ceart ar chosaint. Uimhír cheadúnais 2010/18CCMA/Comhairle Contae na Gaillimhe.

Includes Ordnance Survey Ireland data reproduced under OSI Licence number 2010/18CCMA/Galway County Council. Unauthorised reproduction infringes Ordnance Survey Ireland and Government of Ireland copyright. © Ordnance Survey Ireland, 2010.

© Ordnance Survey Ireland. All rights reserved. Licence number 2010/18CCMA/Galway County Council.

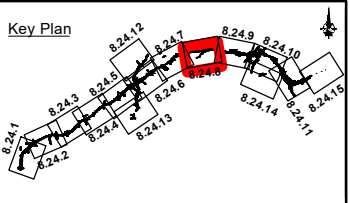
Clients

Comhairle Chontae na Gaillimhe
Galway County Council

AN6
Galway City Transport Project

GA
An Roinn Iompair
Turasóireachta agus Spóirt
Department of Transport, Tourism and Sport

TIIV
Transport Infrastructure Ireland



Consultant

ARUP

Corporate House
City East Business Park
Ballybrit, Galway, Ireland

Tel +353 (0)91 460675
www.N6GalwayCity.ie
www.arup.ie

Job Title

N6 Galway City Ring Road

Scale: **1:5,000**

Date: **September 2018**

I1	28/09/2018	KJ	MH	EMC
Issue	Date	By	Chkd	Appd

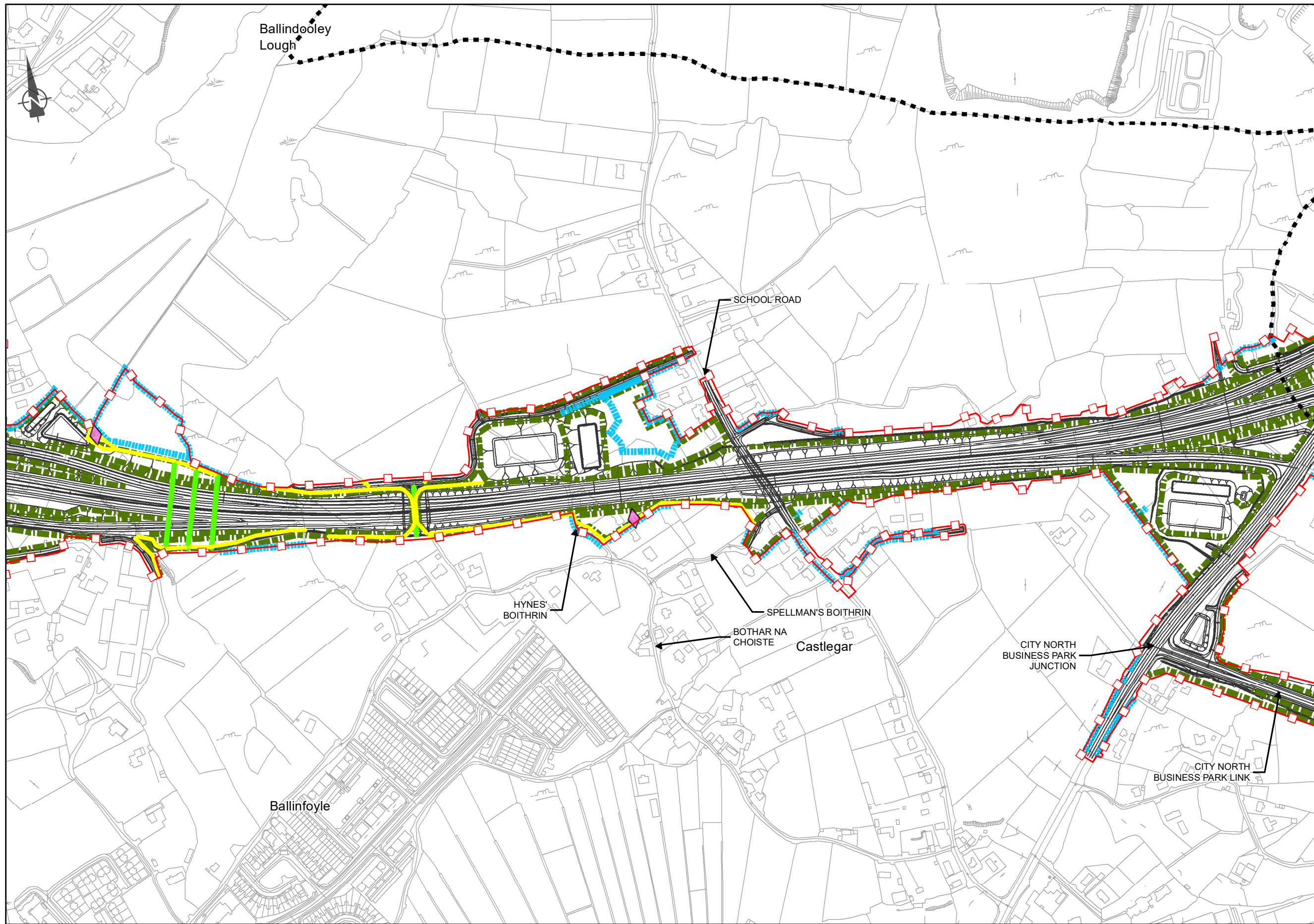
Drawing Title

Bat Mitigation
Sheet 08 of 15

Drawing Status

For Information

Job No	Drawing No	Issue
233985-00	Figure 8.24.8	I1



EIA REPORT

Legend

- City Boundary
- Proposed Development Boundary
- ▨ Proposed Road Development
- █ Bat Passage Facilities
- █ Bat Connectivity Planting
- █ Bat Connectivity and Habitat Enhancement Planting
- █ Bat Habitat Enhancement Planting

Artificial Bat Roosts Locations

- ◆ Artificial Bat Roost Box
- ◆ Artificial Bat Roost Building
- █ Proposed Planting
- █ Habitat to be Retained

San áireamh tá sonraíocht Shuirbhéireacht Ordánais Éireann arna atáirgeadh faoi Cheadúnas OSI Uimh. 2010/18CCMA/Comhairle Contae na Gaillimhe. Sáraíonn atáirgeadh neamh-daralthe cóipeacht Shuirbhéireacht Ordánais Éireann agus Rialtas na hÉireann. © Suirbhéireacht Ordánais Éireann, 2010.

© Suirbhéireacht Ordánais Éireann. Gach ceart ar chosaint. Uimh. cheadúnais 2010/18CCMA/Comhairle Contae na Gaillimhe.

Includes Ordnance Survey Ireland data reproduced under OSI Licence number 2010/18CCMA/Galway County Council. Unauthorised reproduction infringes Ordnance Survey Ireland and Government of Ireland copyright. © Ordnance Survey Ireland, 2010.

© Ordnance Survey Ireland. All rights reserved. Licence number 2010/18CCMA/Galway County Council.

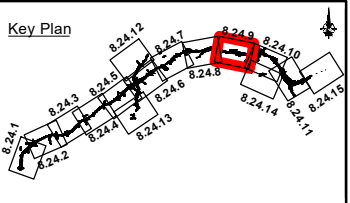
Clients

Comhairle Chontae na Gaillimhe
Galway County Council

AN6
Galway City Transport Project

GA
An Roinn Iompair
Turasóireachta agus Spóirt
Department of Transport, Tourism and Sport

TIIV
Transport Infrastructure Ireland



Consultant

ARUP

Corporate House
City East Business Park
Ballybrit, Galway, Ireland

Tel +353 (0)91 460675
www.N6GalwayCity.ie
www.arup.ie

Job Title

N6 Galway City Ring Road

Scale: 1:5,000

Date: September 2018

I1	28/09/2018	KJ	MH	EMC
Issue	Date	By	Chkd	Appd

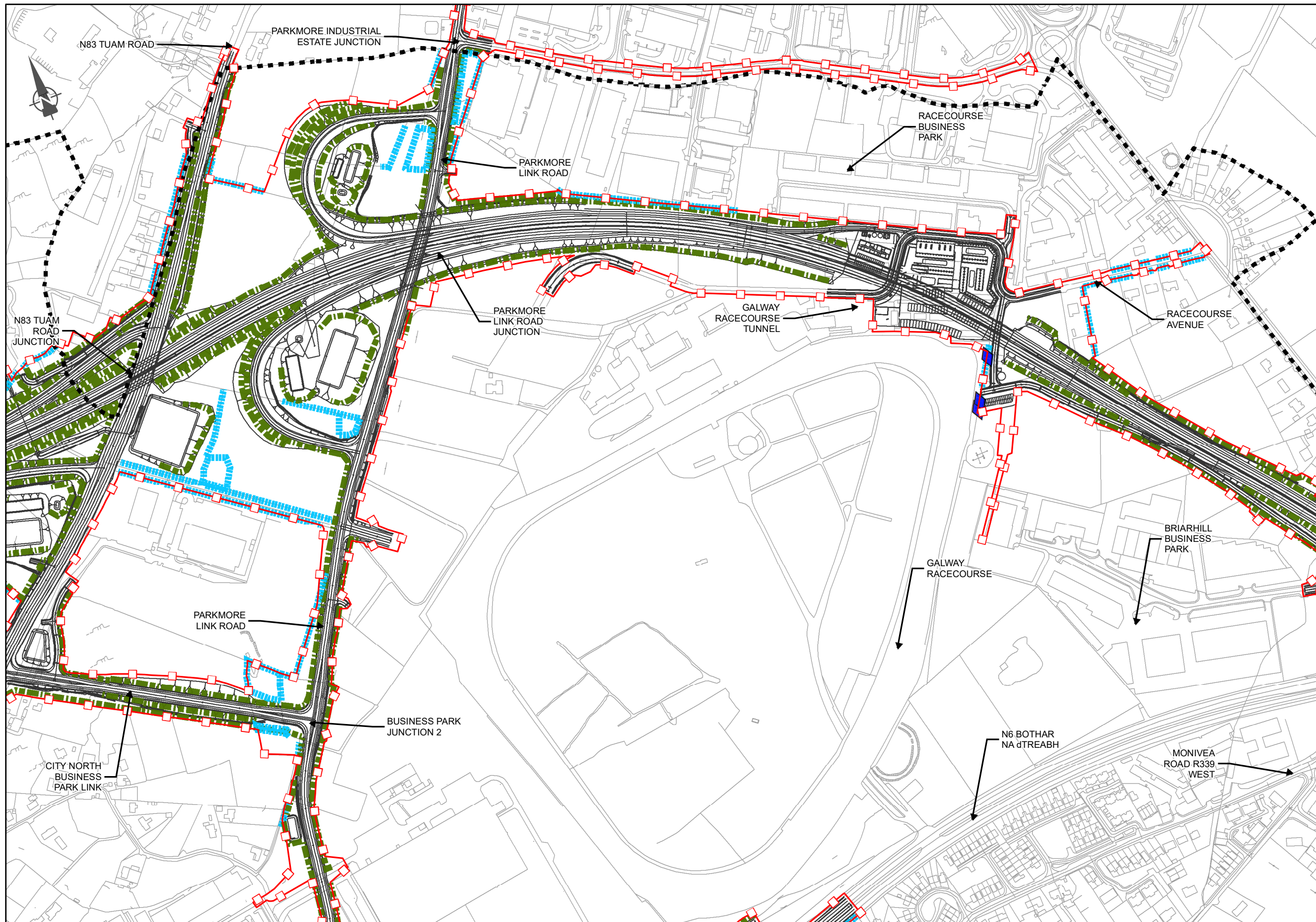
Drawing Title

Bat Mitigation
Sheet 09 of 15

Drawing Status

For Information

Job No	Drawing No	Issue
233985-00	Figure 8.24.9	I1



EIA REPORT

Legend

- City Boundary
- Proposed Development Boundary
- Proposed Road Development
- Bat Passage Facilities
- Bat Connectivity Planting
- Bat Connectivity and Habitat Enhancement Planting
- Bat Habitat Enhancement Planting

Artificial Bat Roosts Locations

- ◆ Artificial Bat Roost Box
- ◆ Artificial Bat Roost Building
- Proposed Planting
- Habitat to be Retained

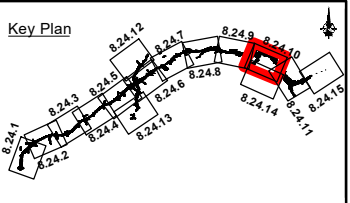
San áireamh tá sonraíocht Shuirbhéireacht Ordánais Éireann arna atáirgeadh faoi Cheadúnas OSI Uimh. 2010/18CCMA/Comhairle Contae na Gaillimhe. Sáráirion atáirgeadh neamhdáraithe cóipeacht Shuirbhéireacht Ordánais Éireann agus Rialtas na hÉireann. © Suirbhéireacht Ordánais Éireann, 2010.

© Suirbhéireacht Ordánais Éireann. Gach ceart ar chosaint. Uimh. cheadúnais 2010/18CCMA/Comhairle Contae na Gaillimhe.

Includes Ordnance Survey Ireland data reproduced under OSI Licence number 2010/18CCMA/Galway County Council. Unauthorised reproduction infringes Ordnance Survey Ireland and Government of Ireland copyright. © Ordnance Survey Ireland, 2010.

© Ordnance Survey Ireland. All rights reserved. Licence number 2010/18CCMA/Galway County Council.

Clients



Consultant

Corporate House
City East Business Park
Ballybrit, Galway, Ireland

Tel +353 (0)91 460675
www.N6GalwayCity.ie
www.arup.ie

Job Title
N6 Galway City Ring Road

Scale: **1:5,000**

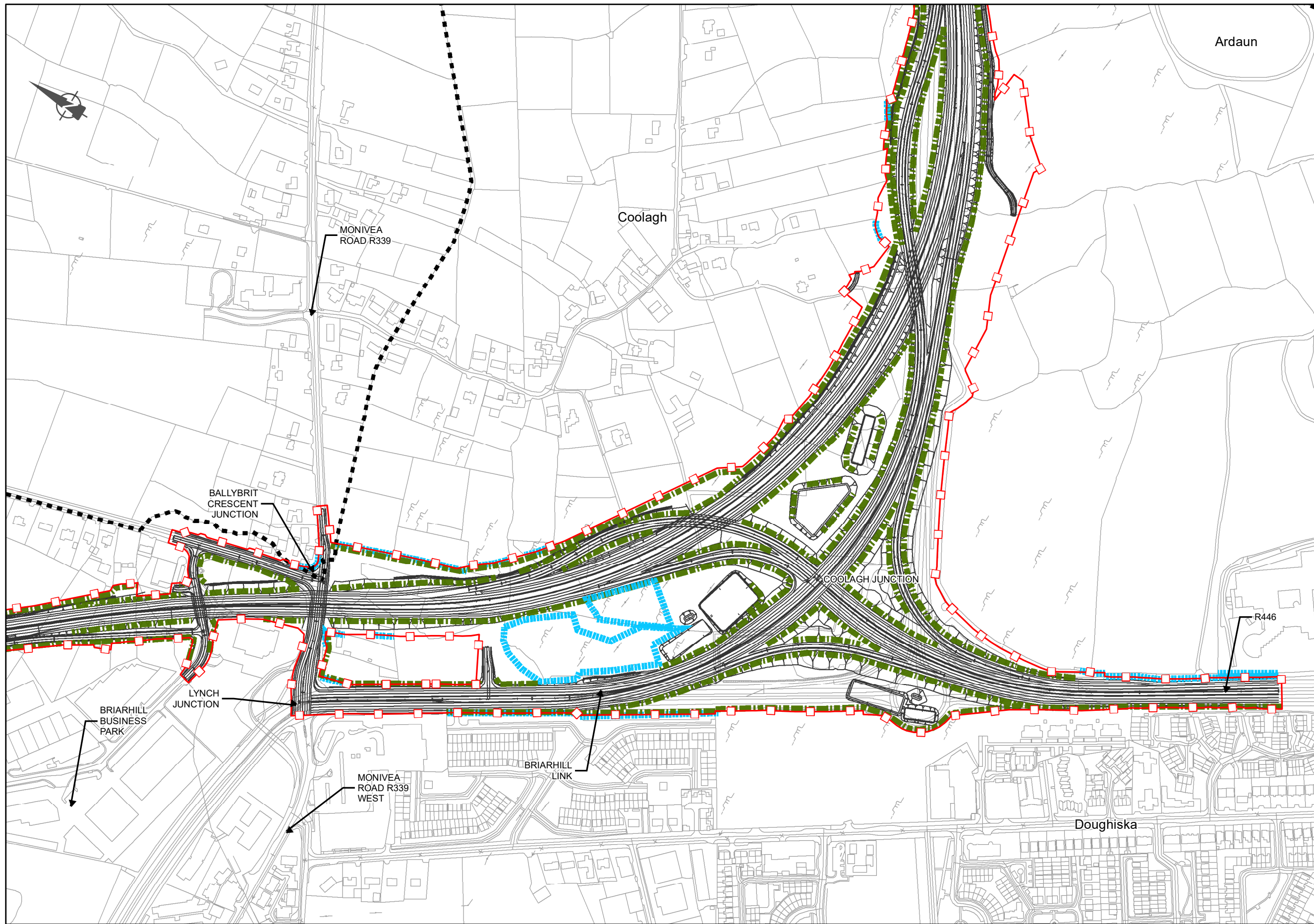
Date: **September 2018**

Issue	Date	By	Chkd	Appd
I1	28/09/2018	KJ	MH	EMC

Drawing Title
Bat Mitigation
Sheet 10 of 15

Drawing Status
For Information

Job No	Drawing No	Issue
233985-00	Figure 8.24.10	I1



EIA REPORT

Legend

- City Boundary
- Proposed Development Boundary
- ▨ Proposed Road Development
- █ Bat Passage Facilities
- █ Bat Connectivity Planting
- █ Bat Connectivity and Habitat Enhancement Planting
- █ Bat Habitat Enhancement Planting

Artificial Bat Roosts Locations

- ◆ Artificial Bat Roost Box
- ◆ Artificial Bat Roost Building
- █ Proposed Planting
- █ Habitat to be Retained

San áireamh tá sonraíocht Shuirbhéireacht Ordánais Éireann arna atáirgeadh faoi Cheadúnas OSI Uimh. 2010/18CCMA/Comhairle Contae na Gaillimhe. Sáráirion atáirgeadh neamh-daralthe cóipeacht Shuirbhéireacht Ordánais Éireann agus Rialtas na hÉireann. © Suirbhéireacht Ordánais Éireann, 2010.

© Suirbhéireacht Ordánais Éireann. Gach ceart ar chosaint. Uimh. cheadúnais 2010/18CCMA/Comhairle Contae na Gaillimhe.

Includes Ordnance Survey Ireland data reproduced under OSI Licence number 2010/18CCMA/Galway County Council. Unauthorised reproduction infringes Ordnance Survey Ireland and Government of Ireland copyright. © Ordnance Survey Ireland, 2010.

© Ordnance Survey Ireland. All rights reserved. Licence number 2010/18CCMA/Galway County Council.

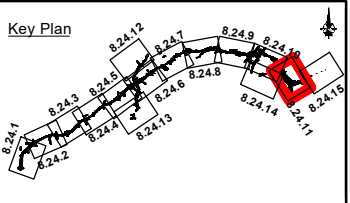
Clients

Comhairle Chontae na Gaillimhe
Galway County Council

AN6
Galway City Transport Project

GA
An Roinn Iompair
Turasóireachta agus Spóirt
Department of Transport, Tourism and Sport

TIIV
Transport Infrastructure Ireland



Consultant

ARUP

Corporate House
City East Business Park
Ballybrit, Galway, Ireland

Tel +353 (0)91 460675
www.N6GalwayCity.ie
www.arup.ie

Job Title
N6 Galway City Ring Road

Scale: **1:5,000**

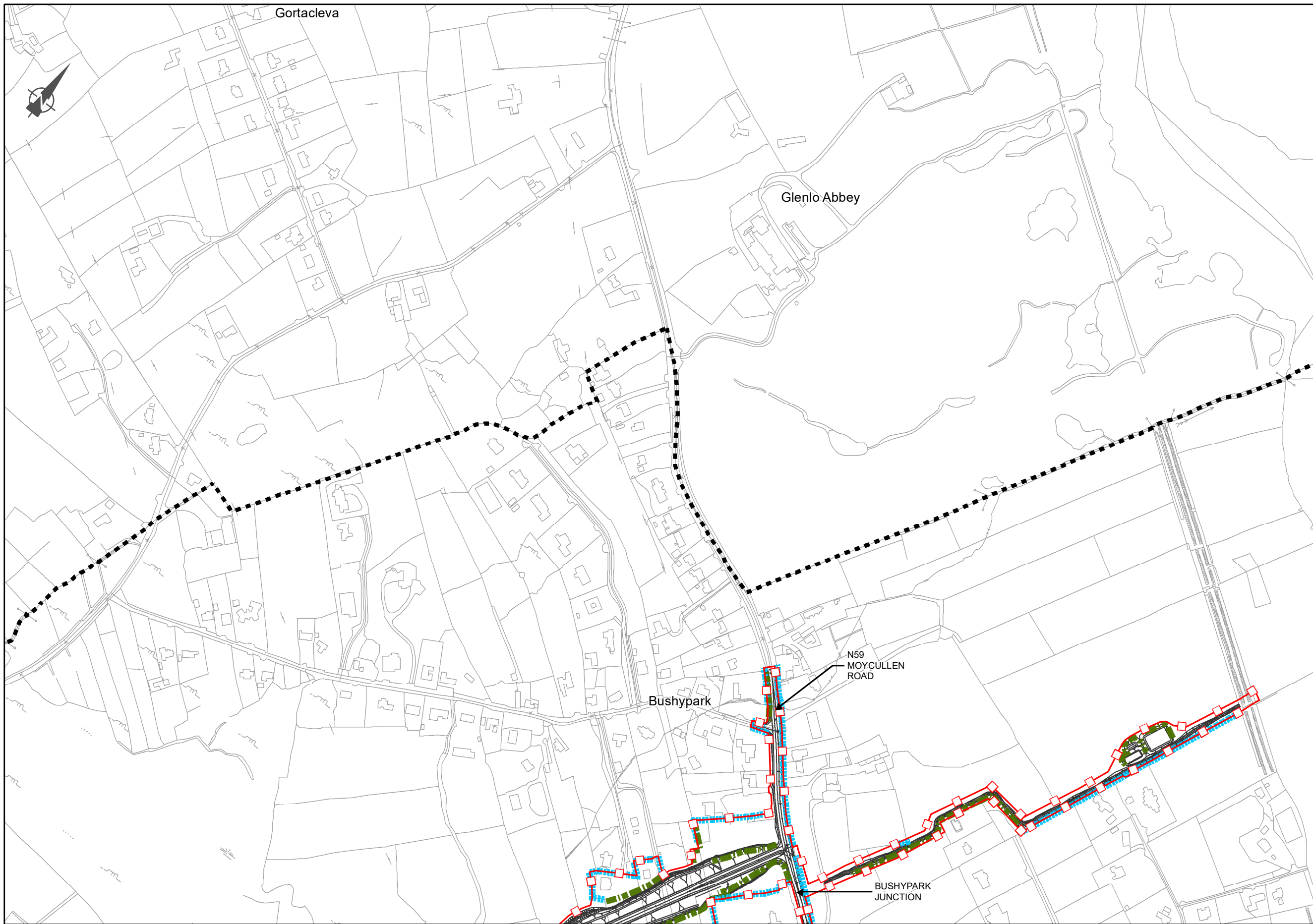
Date: **September 2018**

I1	28/09/2018	KJ	MH	EMC
Issue	Date	By	Chkd	Appd

Drawing Title
Bat Mitigation
Sheet 11 of 15

Drawing Status
For Information

Job No	Drawing No	Issue
233985-00	Figure 8.24.11	11



EIA REPORT

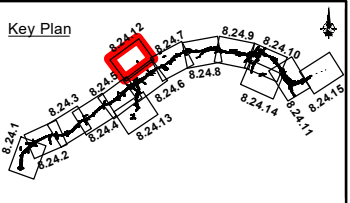
Legend

- ■ ■ ■ City Boundary
- □ □ □ Proposed Development Boundary
- ▨ Proposed Road Development
- Bat Passage Facilities
- Bat Connectivity Planting
- Bat Connectivity and Habitat Enhancement Planting
- ▨ Bat Habitat Enhancement Planting
- ◆ Artificial Bat Roost Box
- ◇ Artificial Bat Roost Building
- Proposed Planting
- ▨ Habitat to be Retained

Artificial Bat Roosts Locations

San áireamh tá sonraíocht Shuirbhéireacht Ordánais Éireann arna atáirgeadh faoi Cheadúnas OSI Uimh. 2010/18CCMA/Comhairle Contae na Gaillimhe. Sáraíonn atáirgeadh neamh-daralthe cóipeacht Shuirbhéireacht Ordánais Éireann agus Rialtas na hÉireann. © Suirbhéireacht Ordánais Éireann, 2010.
 © Suirbhéireacht Ordánais Éireann. Gach ceart ar chosaint.
 Uimhír cheadúnais 2010/18CCMA/Comhairle Contae na Gaillimhe.
 Includes Ordnance Survey Ireland data reproduced under OSI Licence number 2010/18CCMA/Galway County Council.
 Unauthorised reproduction infringes Ordnance Survey Ireland and Government of Ireland copyright. © Ordnance Survey Ireland, 2010.
 © Ordnance Survey Ireland. All rights reserved. Licence number 2010/18CCMA/Galway County Council.

Clients



Consultant

Corporate House
 City East Business Park
 Ballybrit, Galway, Ireland
 Tel +353 (0)91 460675
 www.N6GalwayCity.ie
 www.arup.ie

Job Title
N6 Galway City Ring Road

Scale: **1:5,000**

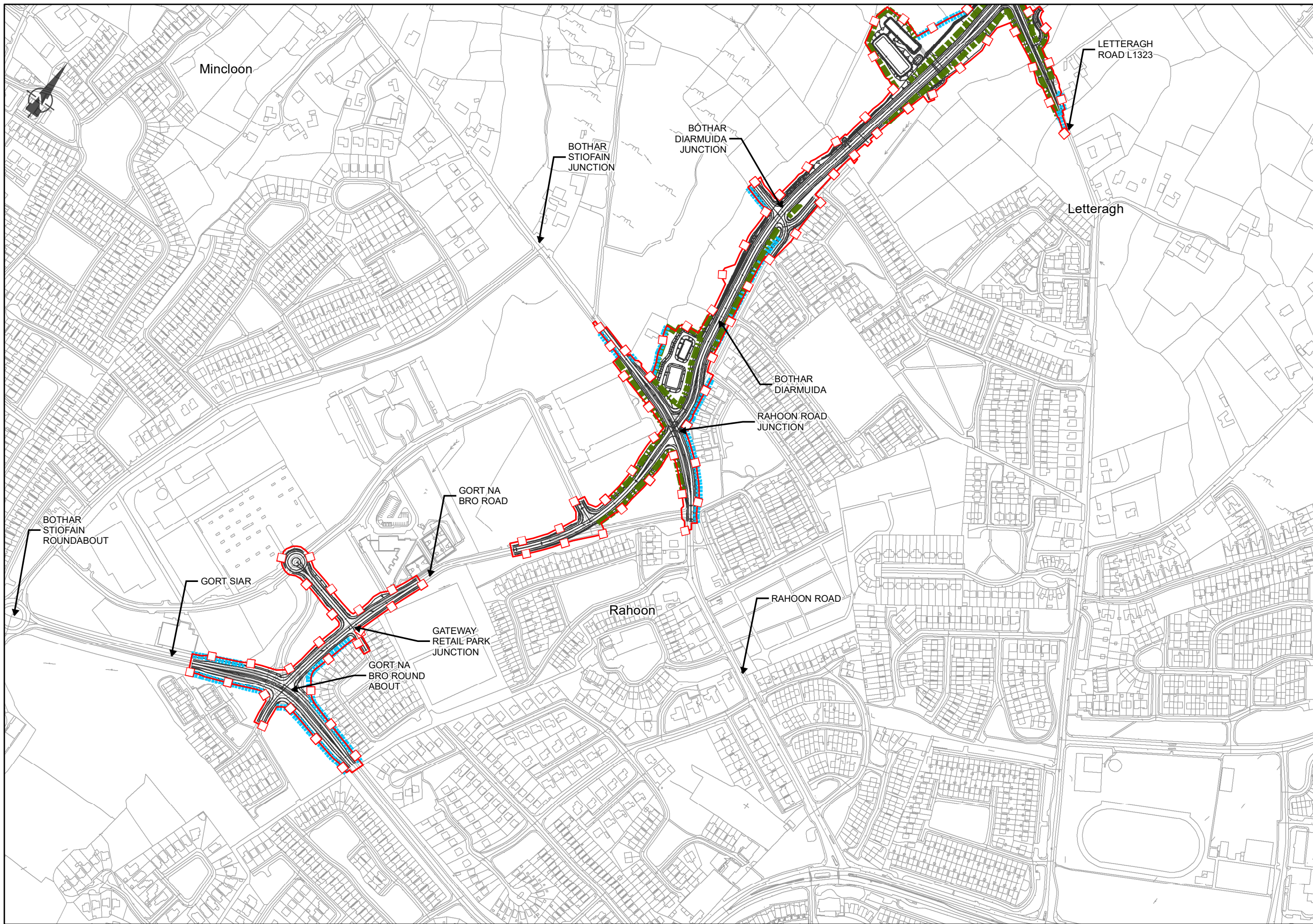
Date: **September 2018**

Issue	Date	By	Chkd	Appd
I1	28/09/2018	KJ	MH	EMC

Drawing Title
Bat Mitigation
 Sheet 12 of 15

Drawing Status
For Information

Job No	Drawing No	Issue
233985-00	Figure 8.24.12	I1



EIA REPORT

- Legend**
- ■ ■ City Boundary
 - Proposed Development Boundary
 - ▬ Proposed Road Development
 - ▬ Bat Passage Facilities
 - ▬ Bat Connectivity Planting
 - ▬ Bat Connectivity and Habitat Enhancement Planting
 - ▬ Bat Habitat Enhancement Planting
- Artificial Bat Roosts Locations**
- ◆ Artificial Bat Roost Box
 - ◆ Artificial Bat Roost Building
 - ▬ Proposed Planting
 - ▬ Habitat to be Retained

San áireamh tá sonraíocht Shuirbhéireacht Ordánais Éireann arna atáirgeadh faoi Cheadúnas OSI Uimh. 2010/18CCMA/Comhairle Contae na Gaillimhe. Sáraitonn atáirgeadh neamh-daralthe cóipeacht Shuirbhéireacht Ordánais Éireann agus Rialtas na hÉireann. © Suirbhéireacht Ordánais Éireann, 2010.

© Suirbhéireacht Ordánais Éireann. Gach ceart ar chosaint. Uimh. cheadúnais 2010/18CCMA/Comhairle Contae na Gaillimhe.

Includes Ordnance Survey Ireland data reproduced under OSI Licence number 2010/18CCMA/Galway County Council. Unauthorised reproduction infringes Ordnance Survey Ireland and Government of Ireland copyright. © Ordnance Survey Ireland, 2010.

© Ordnance Survey Ireland. All rights reserved. Licence number 2010/18CCMA/Galway County Council.

Clients

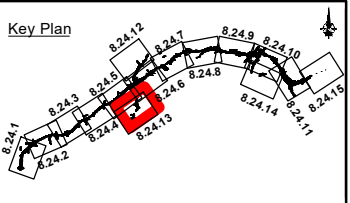
Comhairle Chontae na Gaillimhe
Galway County Council

Galway City Transport Project

Galway City Council

Galway City Council

Galway City Council



Consultant

ARUP

Corporate House
City East Business Park
Ballybrit, Galway, Ireland

Tel +353 (0)91 460675
www.N6GalwayCity.ie
www.arup.ie

Job Title

N6 Galway City Ring Road

Scale: **1:5,000**

Date: **September 2018**

I1	28/09/2018	KJ	MH	EMC
Issue	Date	By	Chkd	Appd

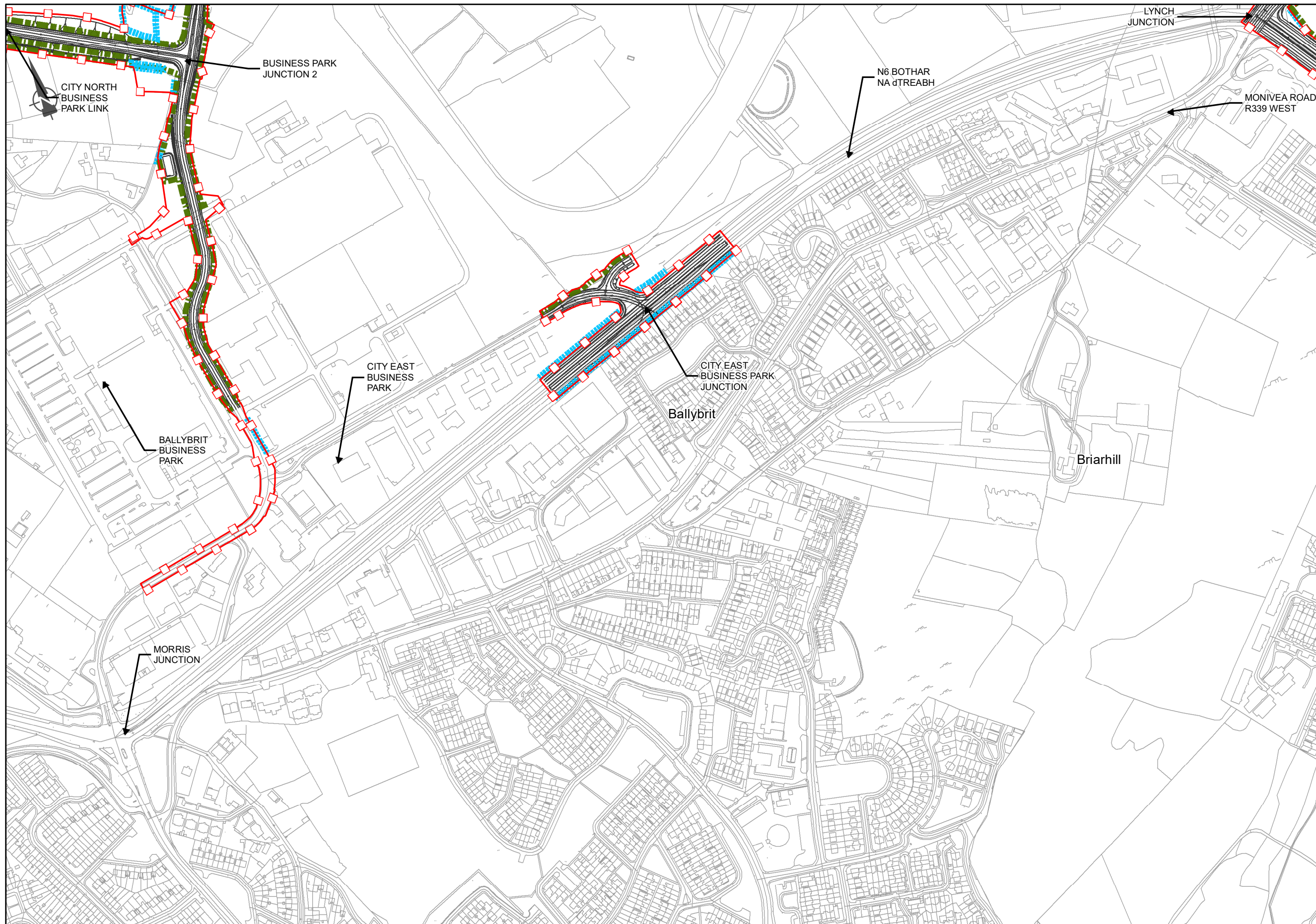
Drawing Title

Bat Mitigation
Sheet 13 of 15

Drawing Status

For Information

Job No	Drawing No	Issue
233985-00	Figure 8.24.13	11



EIA REPORT

Legend

- ■ ■ ■ City Boundary
- Proposed Development Boundary
- ▬ Proposed Road Development
- ▬ Bat Passage Facilities
- ▬ Bat Connectivity Planting
- ▬ Bat Connectivity and Habitat Enhancement Planting
- ▬ Bat Habitat Enhancement Planting

Artificial Bat Roosts Locations

- ◆ Artificial Bat Roost Box
- ◆ Artificial Bat Roost Building
- ▬ Proposed Planting
- ▬ Habitat to be Retained

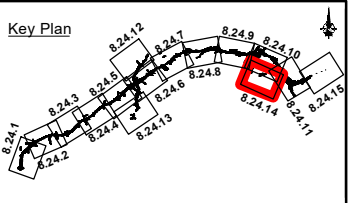
San áireamh tá sonraíocht Shuirbhéireacht Ordánais Éireann arna atáirgeadh faoi Cheadúnas OSI Uimh. 2010/18CCMA/Comhairle Contae na Gaillimhe. Sáraíonn atáirgeadh neamhdarálthe cóipeacht Shuirbhéireacht Ordánais Éireann agus Rialtas na hÉireann. © Suirbhéireacht Ordánais Éireann, 2010.

© Suirbhéireacht Ordánais Éireann. Gach ceart ar chosaint. Uimh. cheadúnais 2010/18CCMA/Comhairle Contae na Gaillimhe.

Includes Ordnance Survey Ireland data reproduced under OSI Licence number 2010/18CCMA/Galway County Council. Unauthorised reproduction infringes Ordnance Survey Ireland and Government of Ireland copyright. © Ordnance Survey Ireland, 2010.

© Ordnance Survey Ireland. All rights reserved. Licence number 2010/18CCMA/Galway County Council.

Clients



Consultant

Corporate House
City East Business Park
Ballybrit, Galway, Ireland

Tel +353 (0)91 460675
www.N6GalwayCity.ie
www.arup.ie

Job Title
N6 Galway City Ring Road

Scale: **1:5,000**

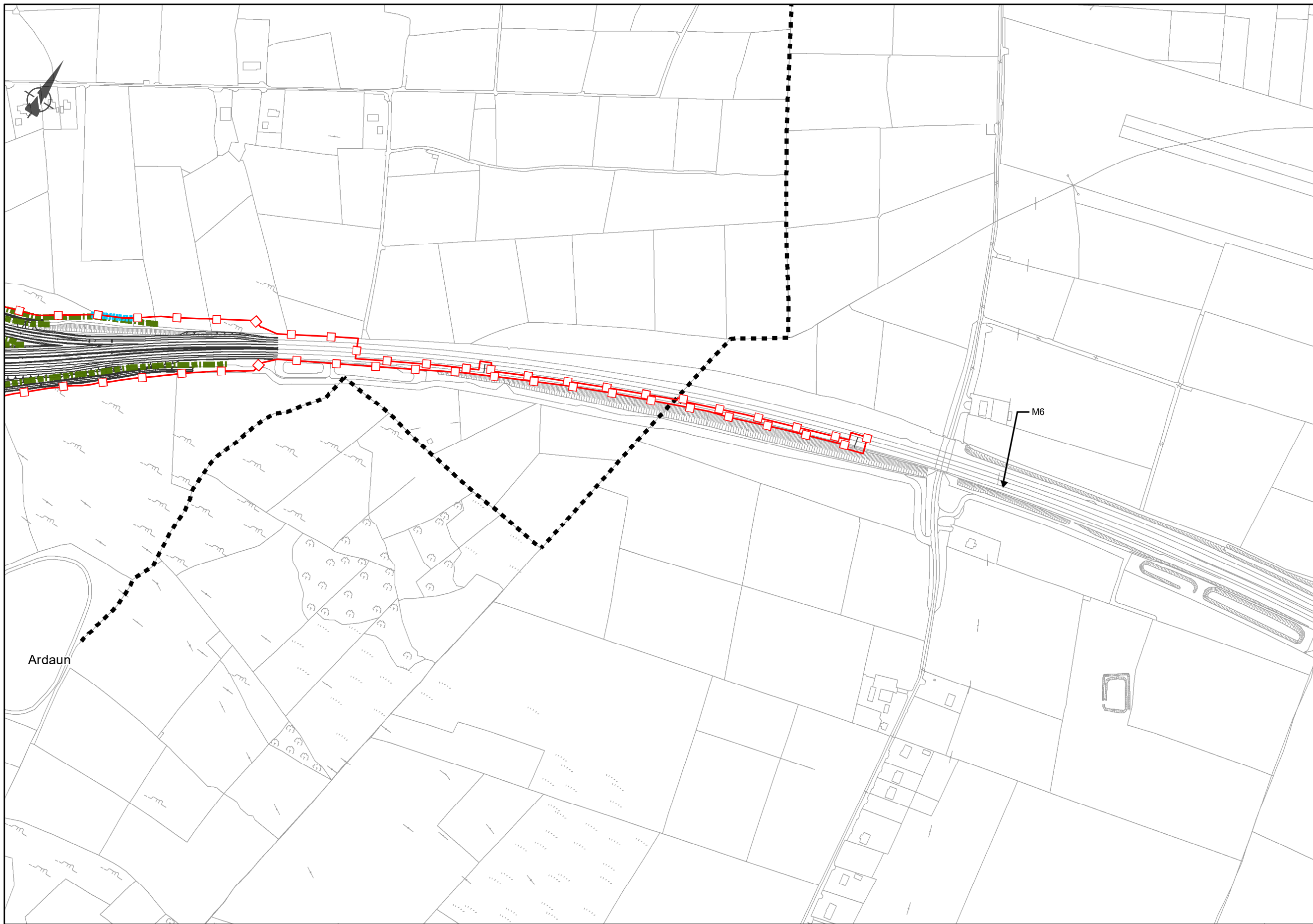
Date: **September 2018**

I1	28/09/2018	KJ	MH	EMC
Issue	Date	By	Chkd	Appd

Drawing Title
Bat Mitigation
Sheet 14 of 15

Drawing Status
For Information

Job No	Drawing No	Issue
233985-00	Figure 8.24.14	11



EIA REPORT

Legend

- ■ ■ ■ City Boundary
- □ □ □ Proposed Development Boundary
- ▬▬▬▬ Proposed Road Development
- ▬▬▬▬ Bat Passage Facilities
- ▬▬▬▬ Bat Connectivity Planting
- ▬▬▬▬ Bat Connectivity and Habitat Enhancement Planting
- ▬▬▬▬ Bat Habitat Enhancement Planting
- ◆ Artificial Bat Roost Box
- ◆ Artificial Bat Roost Building
- ▬▬▬▬ Proposed Planting
- ▬▬▬▬ Habitat to be Retained

Ardaun

M6

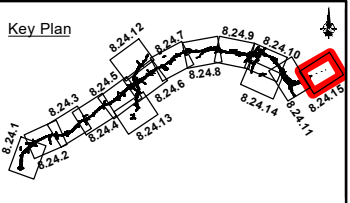
San áireamh tá sonraíocht Shuirbhéireacht Ordánais Éireann arna atáirgeadh faoi Cheadúnas OSI Uimh. 2010/18CCMA/Comhairle Contae na Gaillimhe. Sáraíonn atáirgeadh neamh-daralthe cóipeacht Shuirbhéireacht Ordánais Éireann agus Rialtas na hÉireann. © Suirbhéireacht Ordánais Éireann, 2010.

© Suirbhéireacht Ordánais Éireann. Gach ceart ar chosaint. Uimhír cheadúnais 2010/18CCMA/Comhairle Contae na Gaillimhe.

Includes Ordnance Survey Ireland data reproduced under OSI Licence number 2010/18CCMA/Galway County Council. Unauthorised reproduction infringes Ordnance Survey Ireland and Government of Ireland copyright. © Ordnance Survey Ireland, 2010.

© Ordnance Survey Ireland. All rights reserved. Licence number 2010/18CCMA/Galway County Council.

Clients



Consultant

Corporate House
City East Business Park
Ballybrit, Galway, Ireland

Tel +353 (0)91 460675
www.N6GalwayCity.ie
www.arup.ie

Job Title
N6 Galway City Ring Road

Scale: **1:5,000**

Date: **September 2018**

I1	28/09/2018	KJ	MH	EMC
Issue	Date	By	Chkd	Appd

Drawing Title
Bat Mitigation
Sheet 15 of 15

Drawing Status
For Information

Job No	Drawing No	Issue
233985-00	Figure 8.24.15	11