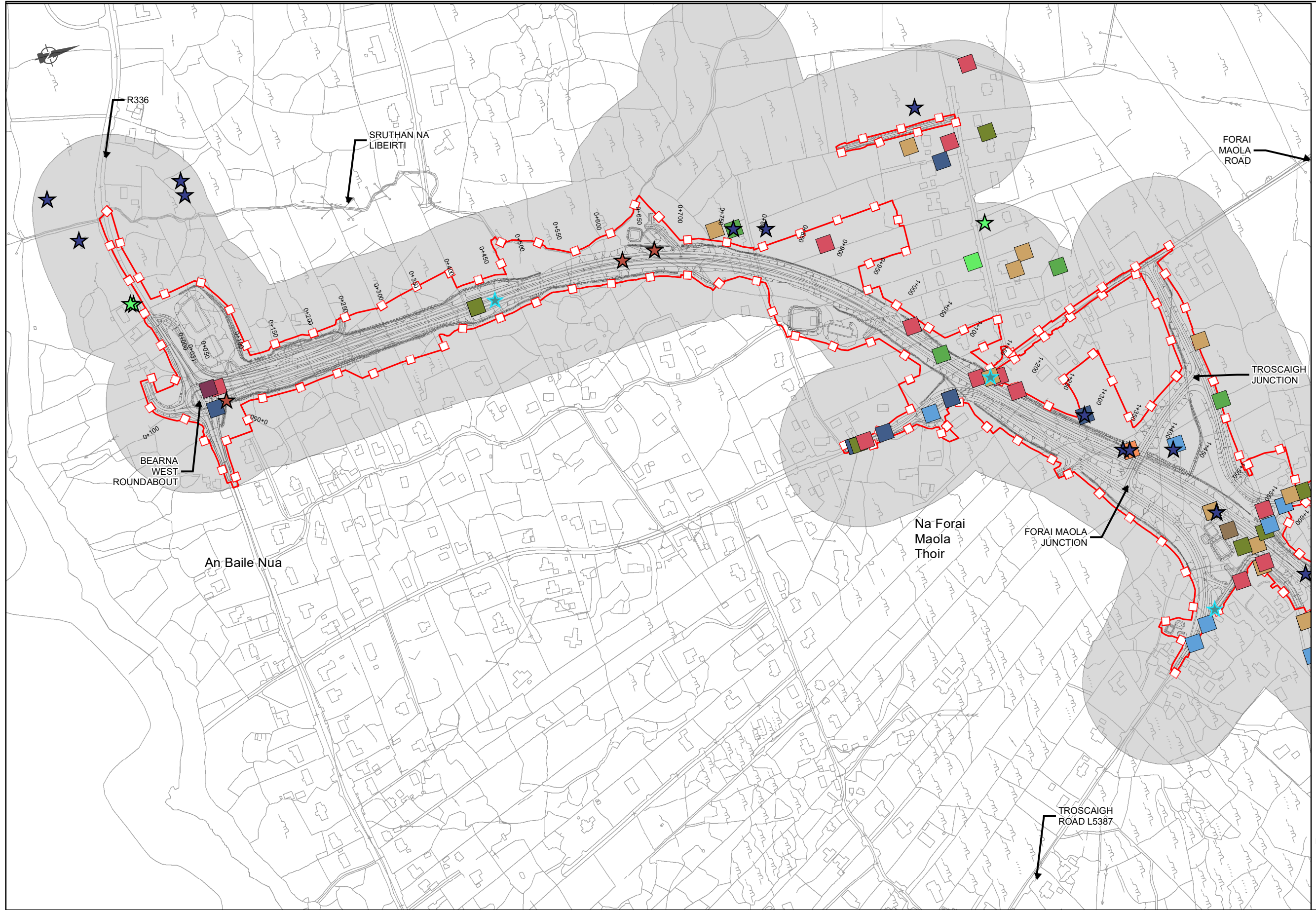


EIA REPORT

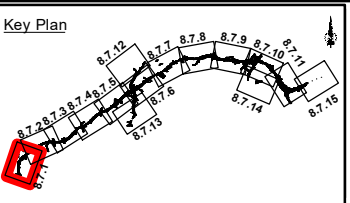


- Legend**
- ■ ■ City Boundary
 - Proposed Development Boundary
 - ▨ Proposed Road Development
 - ▭ Breeding Bird Survey Corridor
- BoCCI Red List Bird Species**
- ★ Black-headed Gull
 - ★ Grey Wagtail
 - ★ Herring Gull
 - ★ Meadow Pipit
- BoCCI Amber List Bird Species**
- Cormorant
 - Goldcrest
 - Great Black-backed Gull
 - Greenfinch
 - Linnet
 - Mistle Thrush
 - Robin
 - Starling
 - Stonechat
 - Swallow

Note 1: BoCCI = Birds of Conservation Concern in Ireland; after Colhoun & Cummins, 2013

San áireamh tá sonraíocht Shuirbhéireacht Ordánais Éireann arís atáirgeadh faoi Cheadúnas OSI Umh. 2010/18CCMA/Comhairle Contae na Gaillimhe. Sáraitonn atáirgeadh neamhdátaíthe cóilcheart Shuirbhéireacht Ordánais Éireann agus Rialtas na hÉireann. © Suirbhéireacht Ordánais Éireann, 2010.
 © Suirbhéireacht Ordánais Éireann. Gach ceart ar chosaint.
 Umhír cheadúnais 2010/18CCMA/Comhairle Contae na Gaillimhe.
 Includes Ordnance Survey Ireland data reproduced under OSI Licence number 2010/18CCMA/Galway County Council.
 Unauthorised reproduction infringes Ordnance Survey Ireland and Government of Ireland copyright. © Ordnance Survey Ireland, 2010.
 © Ordnance Survey Ireland. All rights reserved. Licence number 2010/18CCMA/Galway County Council.

Clients



Consultant

Corporate House
 City East Business Park
 Ballybrit, Galway, Ireland
 Tel +353 (0)91 460675
 www.N6GalwayCity.ie
 www.arup.ie

Job Title
N6 Galway City Ring Road

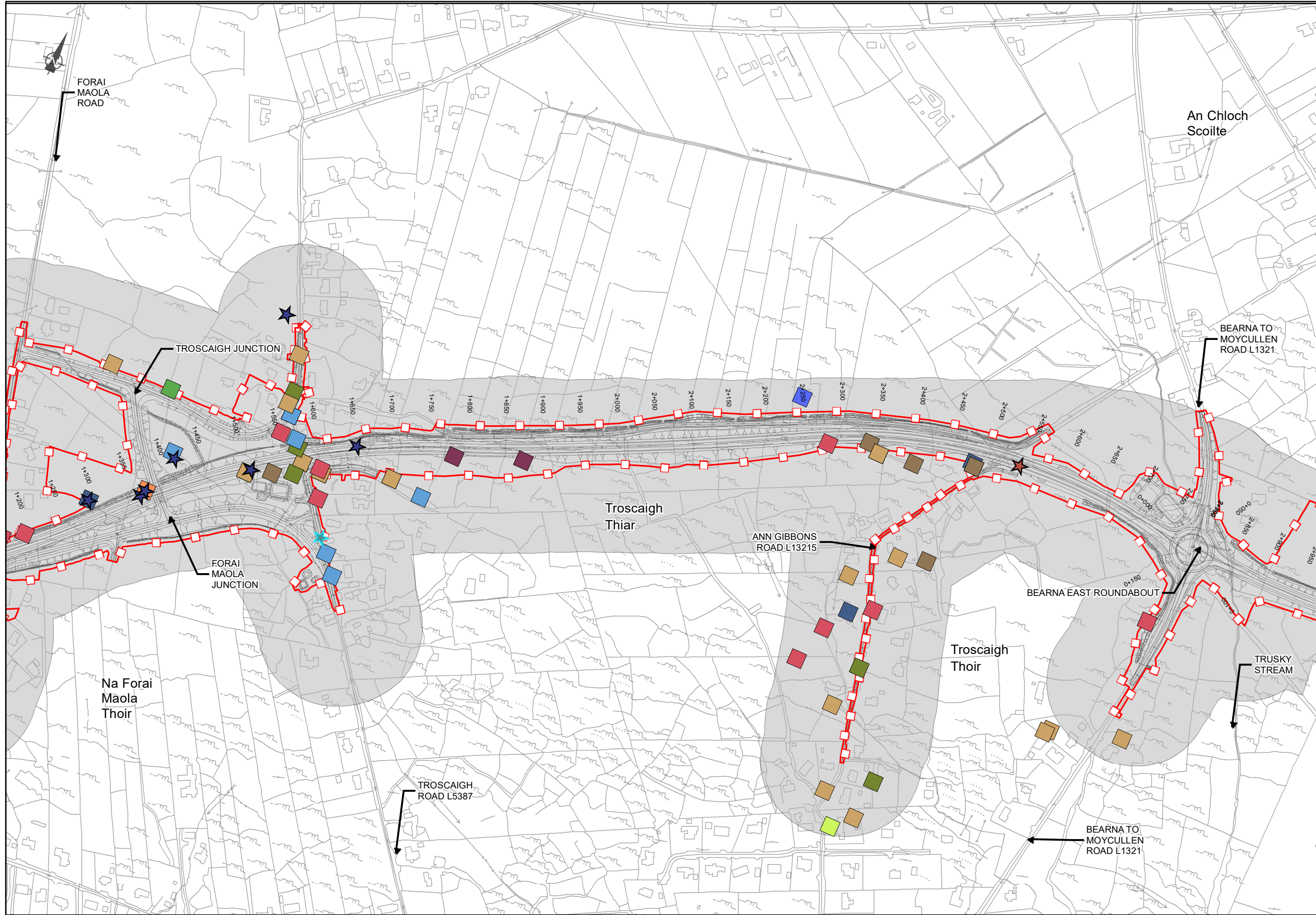
Scale: 1:5,000
Date: September 2018

| | | | | |
|-------|------------|----|------|------|
| I1 | 28/09/2018 | AG | MH | EMC |
| Issue | Date | By | Chkd | Appd |

Drawing Title
 Breeding Bird Survey Results
 Sheet 01 of 15

For Information

| | | |
|-----------|--------------|-------|
| Job No | Drawing No | Issue |
| 233985-00 | Figure 8.7.1 | 11 |

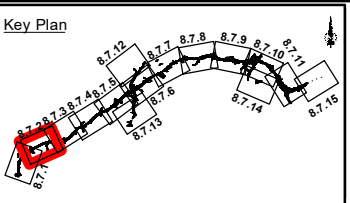


- Legend**
- ■ ■ City Boundary
 - Proposed Development Boundary
 - ▨ Proposed Road Development
 - ▭ Breeding Bird Survey Corridor
- BoCCI Red List Bird Species**
- ★ Black-headed Gull
 - ★ Herring Gull
 - ★ Meadow Pipit
- BoCCI Amber List Bird Species**
- Cormorant
 - Goldcrest
 - Great Black-backed Gull
 - Greenfinch
 - House Sparrow
 - Linnet
 - Robin
 - Skylark
 - Starling
 - Stonechat
 - Swallow

Note 1: BoCCI = Birds of Conservation Concern in Ireland; after Colhoun & Cummins, 2013

San áireamh tá sonraíocht Shuirbhéireacht Ordánais Éireann ama atáirgeadh faoi Cheadúnas OSI Umh. 2010/18CCMA/Comhairle Contae na Gaillimhe. Sáráiríonn atáirgeadh neamhdátaíe cóipcheart Shuirbhéireacht Ordánais Éireann agus Rialtas na hÉireann. © Suirbhéireacht Ordánais Éireann, 2010.
 © Suirbhéireacht Ordánais Éireann. Gach ceart ar chosaint.
 Umhír cheadúnais 2010/18CCMA/Comhairle Contae na Gaillimhe.
 Includes Ordnance Survey Ireland data reproduced under OSI Licence number 2010/18CCMA/Galway County Council.
 Unauthorised reproduction infringes Ordnance Survey Ireland and Government of Ireland copyright. © Ordnance Survey Ireland, 2010.
 © Ordnance Survey Ireland. All rights reserved. Licence number 2010/18CCMA/Galway County Council.

Clients



Consultant

Corporate House
 City East Business Park
 Ballybrit, Galway, Ireland
 Tel +353 (0)91 460675
 www.N6GalwayCity.ie
 www.arup.ie

Job Title
N6 Galway City Ring Road

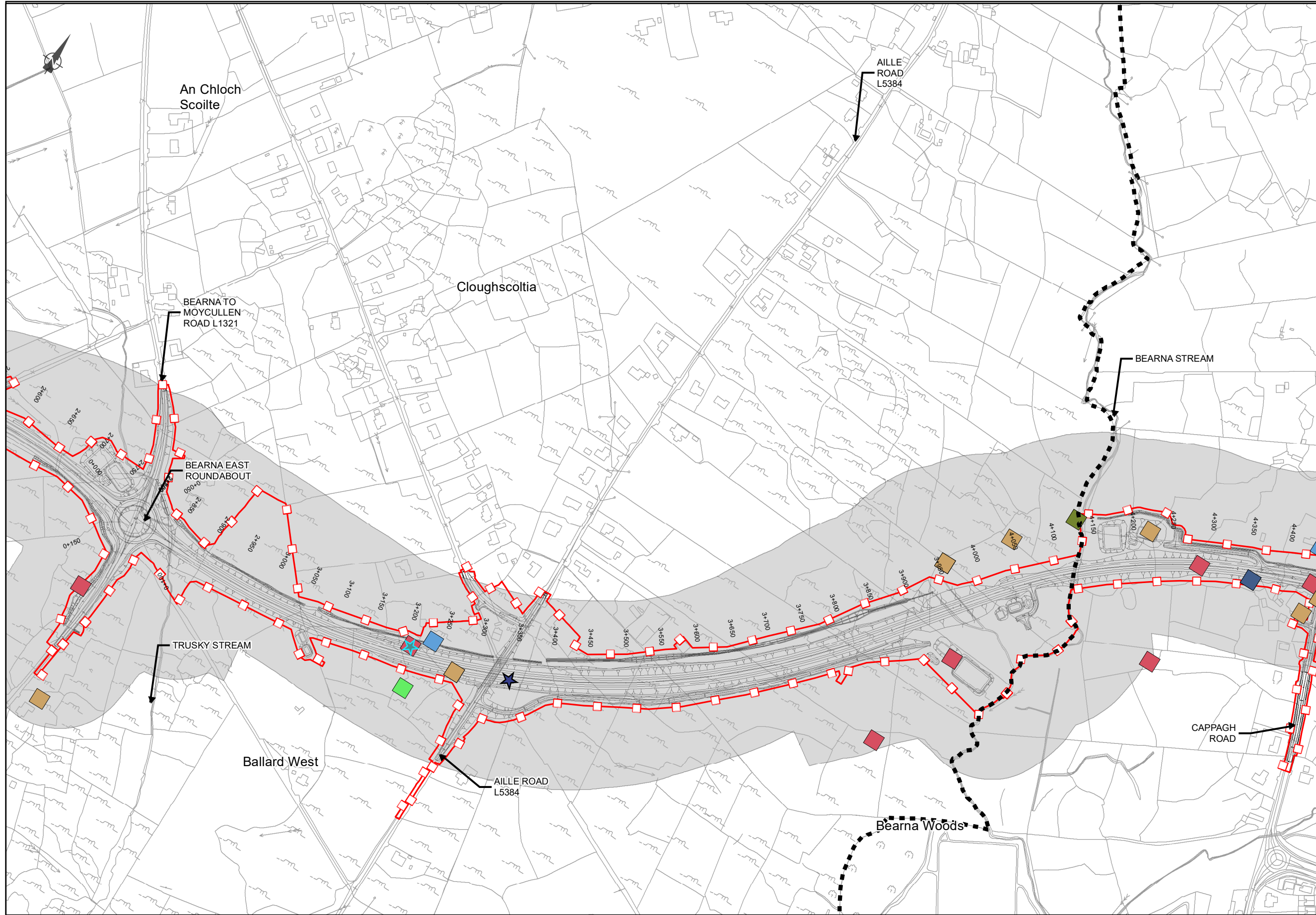
Scale: 1:5,000
Date: September 2018

| Issue | Date | By | Chkd | Appd |
|-------|------------|----|------|------|
| I1 | 28/09/2018 | AG | MH | EMC |

Drawing Title
 Breeding Bird Survey Results
 Sheet 02 of 15

For Information

| | | |
|-----------|--------------|-------|
| Job No | Drawing No | Issue |
| 233985-00 | Figure 8.7.2 | I1 |

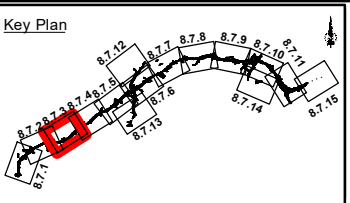


- Legend**
- City Boundary
 - Proposed Development Boundary
 - Proposed Road Development
 - Breeding Bird Survey Corridor
- BoCCI Red List Bird Species**
- ★ Black-headed Gull
 - ★ Meadow Pipit
- BoCCI Amber List Bird Species**
- Goldcrest
 - Greenfinch
 - Kestrel
 - Mistle Thrush
 - Robin
 - Starling
 - Stonechat
 - Swallow

Note 1: BoCCI = Birds of Conservation Concern in Ireland; after Colhoun & Cummins, 2013

San áireamh tá sonraíocht Shuirbhéireacht Ordánais Éireann ama atáirgeadh faoi Cheadúnas OSI Umh. 2010/18CCMA/Comhairle Contae na Gaillimhe. Sáráirionn atáirgeadh neamhdátaíre cólpeacht Shuirbhéireacht Ordánais Éireann agus Rialtas na hÉireann. © Suirbhéireacht Ordánais Éireann, 2010.
 © Suirbhéireacht Ordánais Éireann. Gach ceart ar chosaint.
 Umhír cheadúnais 2010/18CCMA/Comhairle Contae na Gaillimhe.
 Includes Ordnance Survey Ireland data reproduced under OSI Licence number 2010/18CCMA/Galway County Council.
 Unauthorised reproduction infringes Ordnance Survey Ireland and Government of Ireland copyright. © Ordnance Survey Ireland, 2010.
 © Ordnance Survey Ireland. All rights reserved. Licence number 2010/18CCMA/Galway County Council.

Clients



Consultant

Corporate House
 City East Business Park
 Ballybrit, Galway, Ireland
 Tel +353 (0)91 460675
 www.N6GalwayCity.ie
 www.arup.ie

Job Title
N6 Galway City Ring Road

Scale: **1:5,000**

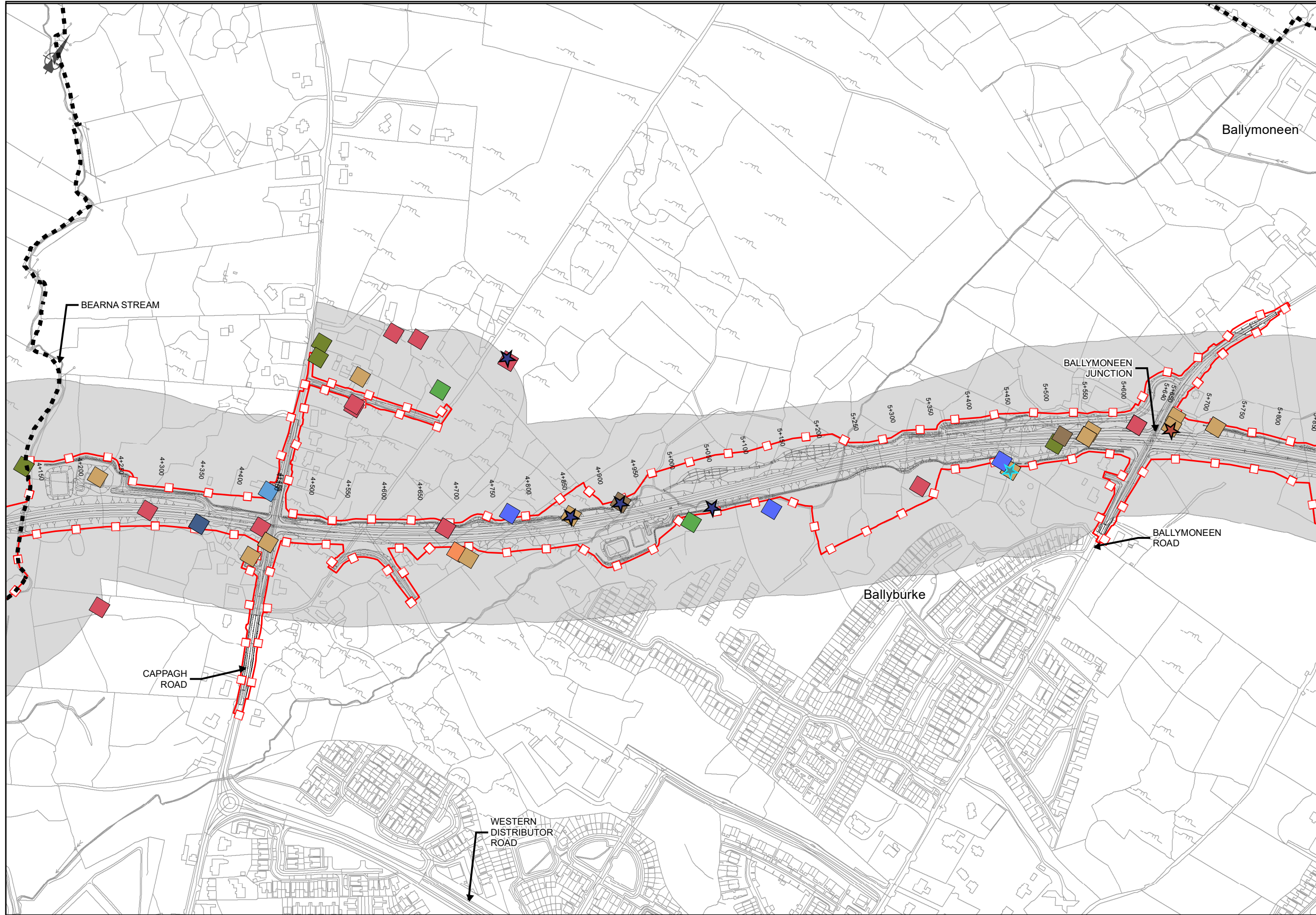
Date: **September 2018**

| | | | | |
|-------|------------|----|------|------|
| Issue | Date | By | Chkd | Appd |
| I1 | 28/09/2018 | AG | MH | EMC |

Drawing Title
**Breeding Bird Survey Results
 Sheet 03 of 15**

Drawing Status
For Information

| | | |
|-----------|--------------|-------|
| Job No | Drawing No | Issue |
| 233985-00 | Figure 8.7.3 | I1 |

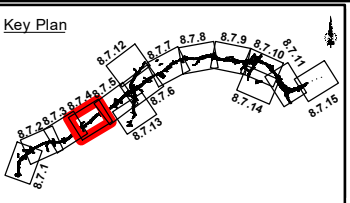


- Legend**
- City Boundary
 - Proposed Development Boundary
 - Proposed Road Development
 - Breeding Bird Survey Corridor
- BoCCI Red List Bird Species**
- Black-headed Gull
 - Herring Gull
 - Meadow Pipit
- BoCCI Amber List Bird Species**
- Cormorant
 - Goldcrest
 - Greenfinch
 - House Martin
 - Lesser Black-backed Gull
 - Linnet
 - Robin
 - Skylark
 - Starling
 - Stonechat
 - Swallow

Note 1: BoCCI = Birds of Conservation Concern in Ireland; after Colhoun & Cummins, 2013

San áireamh tá sonraíocht Shuirbhéireacht Ordánais Éireann amháil aitheascadh faoi Cheadúnas OSI Uimh. 2010/18CCMA/Comhairle Contae na Gaillimhe. Sáráiríonn aitheascadh neamhdátaíthe cóipeacht Shuirbhéireacht Ordánais Éireann agus Rialtas na hÉireann. © Suirbhéireacht Ordánais Éireann, 2010.
 © Suirbhéireacht Ordánais Éireann. Gach ceart ar chosaint.
 Uimh. cheadúnais 2010/18CCMA/Comhairle Contae na Gaillimhe.
 Includes Ordnance Survey Ireland data reproduced under OSI Licence number 2010/18CCMA/Galway County Council.
 Unauthorised reproduction infringes Ordnance Survey Ireland and Government of Ireland copyright. © Ordnance Survey Ireland, 2010.
 © Ordnance Survey Ireland. All rights reserved. Licence number 2010/18CCMA/Galway County Council.

Clients



Consultant

Corporate House
 City East Business Park
 Ballybrit, Galway, Ireland
 Tel +353 (0)91 460675
 www.N6GalwayCity.ie
 www.arup.ie

Job Title
N6 Galway City Ring Road

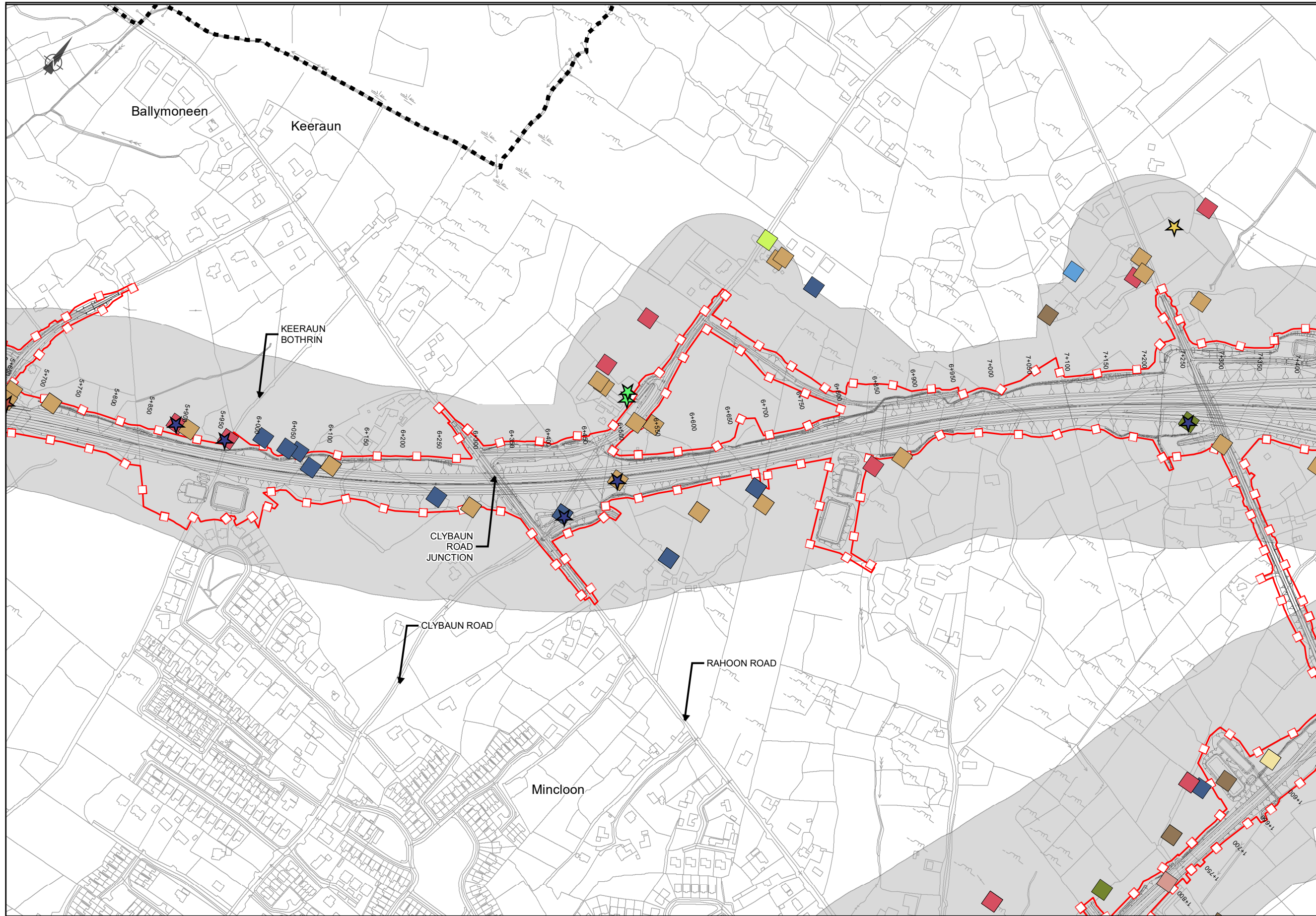
Scale: 1:5,000
Date: September 2018

| Issue | Date | By | Chkd | Appd |
|-------|------------|----|------|------|
| I1 | 28/09/2018 | AG | MH | EMC |

Drawing Title
 Breeding Bird Survey Results
 Sheet 04 of 15

For Information

| Job No | Drawing No | Issue |
|-----------|--------------|-------|
| 233985-00 | Figure 8.7.4 | I1 |

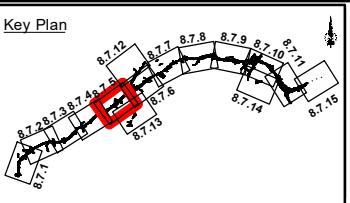


- Legend**
- City Boundary
 - Proposed Development Boundary
 - Proposed Road Development
 - Breeding Bird Survey Corridor
- BoCCI Red List Bird Species**
- ★ Grey Wagtail
 - ★ Herring Gull
 - ★ Meadow Pipit
 - ★ Whinchat
- BoCCI Amber List Bird Species**
- Goldcrest
 - Greenfinch
 - House Martin
 - House Sparrow
 - Kestrel
 - Linnet
 - Robin
 - Starling
 - Stock Dove
 - Swallow
 - Wheatear

Note 1: BoCCI = Birds of Conservation Concern in Ireland; after Colhoun & Cummins, 2013

San áireamh tá sonraíocht Shuirbhéireacht Ordánais Éireann amháil aitheascadh faoi Cheadúnas OSI Umh. 2010/18CCMA/Comhairle Contae na Gaillimhe. Sáráiríonn aitheascadh neamhúdaraíthe cóipcheart Shuirbhéireacht Ordánais Éireann agus Rialtas na hÉireann. © Suirbhéireacht Ordánais Éireann, 2010.
 © Suirbhéireacht Ordánais Éireann. Gach ceart ar chosaint.
 Umh. cheadúnais 2010/18CCMA/Comhairle Contae na Gaillimhe.
 Includes Ordnance Survey Ireland data reproduced under OSI Licence number 2010/18CCMA/Galway County Council.
 Unauthorised reproduction infringes Ordnance Survey Ireland and Government of Ireland copyright. © Ordnance Survey Ireland, 2010.
 © Ordnance Survey Ireland. All rights reserved. Licence number 2010/18CCMA/Galway County Council.

Clients



Consultant

Corporate House
 City East Business Park
 Ballybrit, Galway, Ireland
 Tel +353 (0)91 460675
 www.N6GalwayCity.ie
 www.arup.ie

Job Title
N6 Galway City Ring Road

Scale: 1:5,000

Date: September 2018

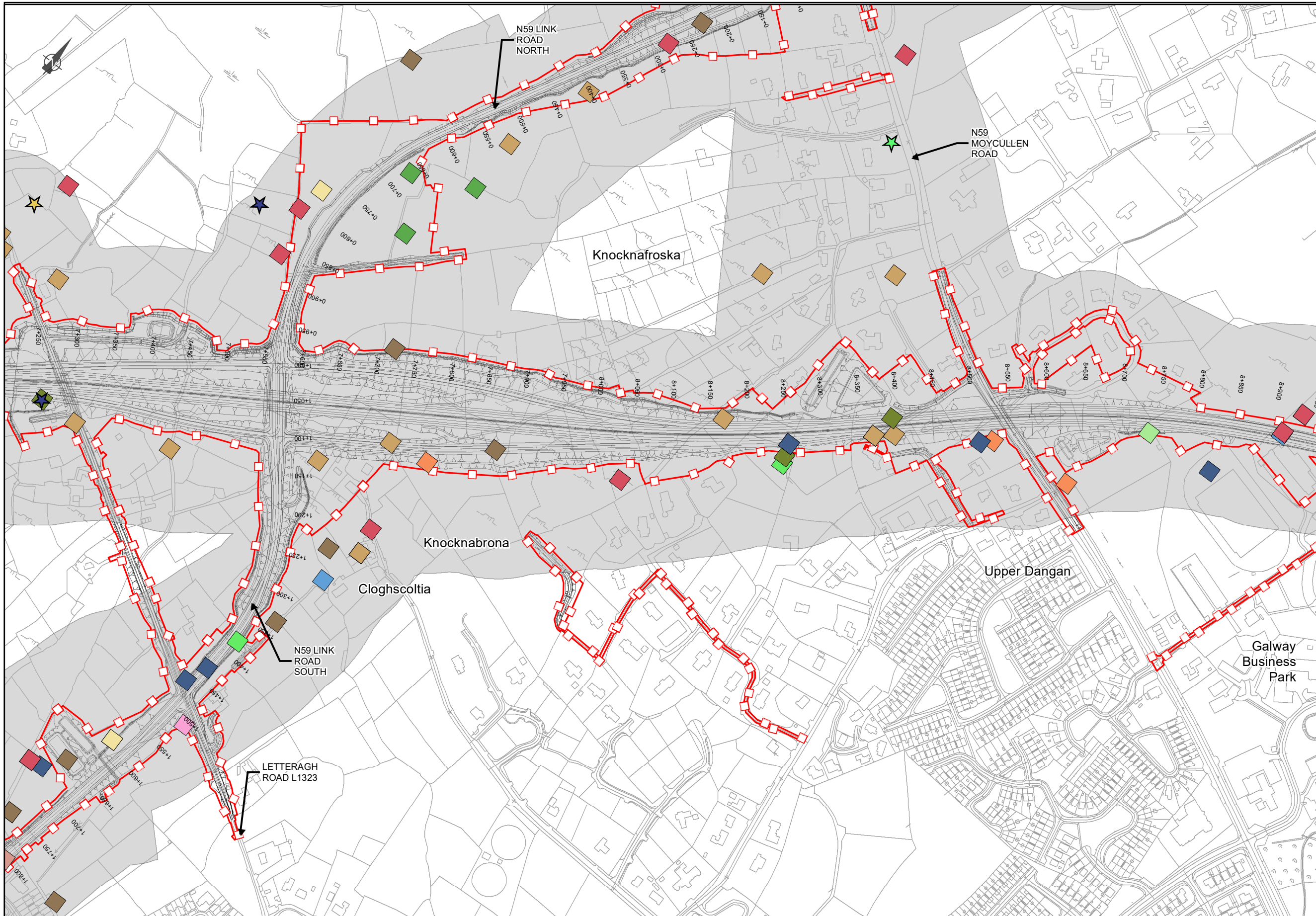
| | | | | |
|-------|------------|----|------|------|
| I1 | 28/09/2018 | AG | MH | EMC |
| Issue | Date | By | Chkd | Appd |

Drawing Title
 Breeding Bird Survey Results
 Sheet 05 of 15

For Information

| | | |
|-----------|--------------|-------|
| Job No | Drawing No | Issue |
| 233985-00 | Figure 8.7.5 | 11 |

EIA REPORT

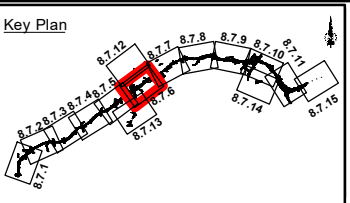


- Legend**
- ■ ■ City Boundary
 - Proposed Development Boundary
 - ▨ Proposed Road Development
 - ▭ Breeding Bird Survey Corridor
- BoCCI Red List Bird Species**
- ★ Grey Wagtail
 - ★ Meadow Pipit
 - ★ Whinchat
- BoCCI Amber List Bird Species**
- Cormorant
 - Goldcrest
 - Greenfinch
 - House Martin
 - House Sparrow
 - Kestrel
 - Linnet
 - Mistle Thrush
 - Robin
 - Starling
 - Stonechat
 - Swallow
 - Swift
 - Wheatear

Note 1: BoCCI = Birds of Conservation Concern in Ireland; after Colhoun & Cummins, 2013

San áireamh tá sonraíocht Shuirbhéireacht Ordánais Éireann arís atáirgeadh faoi Cheadúnas OSI Umh. 2010/18CCMA/Comhairle Contae na Gaillimhe. Sáráronn atáirgeadh neamhdáiríthe cóipcheart Shuirbhéireacht Ordánais Éireann agus Rialtas na hÉireann. © Suirbhéireacht Ordánais Éireann, 2010.
 © Suirbhéireacht Ordánais Éireann. Gach ceart ar chosaint.
 Umhír cheadúnais 2010/18CCMA/Comhairle Contae na Gaillimhe.
 Includes Ordnance Survey Ireland data reproduced under OSI Licence number 2010/18CCMA/Galway County Council.
 Unauthorised reproduction infringes Ordnance Survey Ireland and Government of Ireland copyright. © Ordnance Survey Ireland, 2010.
 © Ordnance Survey Ireland. All rights reserved. Licence number 2010/18CCMA/Galway County Council.

Clients



Consultant

Corporate House
 City East Business Park
 Ballybrit, Galway, Ireland
 Tel +353 (0)91 460675
 www.N6GalwayCity.ie
 www.arup.ie

Job Title
N6 Galway City Ring Road

Scale: 1:5,000
Date: September 2018

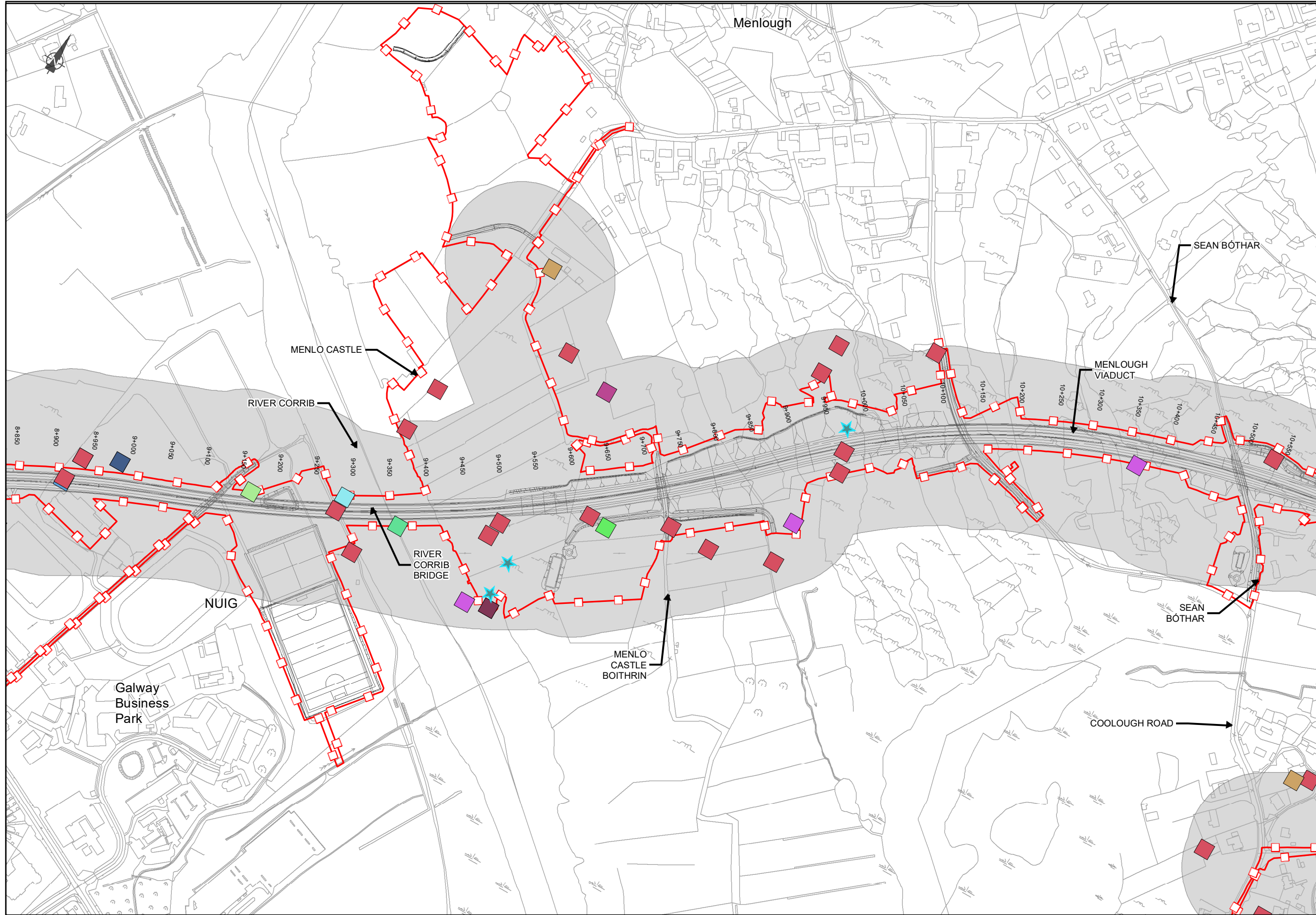
| | | | | |
|-------|------------|----|------|------|
| I1 | 28/09/2018 | AG | MH | EMC |
| Issue | Date | By | Chkd | Appd |

Drawing Title
 Breeding Bird Survey Results
 Sheet 06 of 15

Drawing Status
For Information

| | | |
|-----------|--------------|-------|
| Job No | Drawing No | Issue |
| 233985-00 | Figure 8.7.6 | 11 |

EIA REPORT

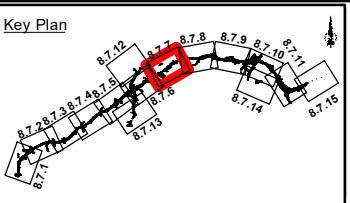


- Legend**
- ■ ■ City Boundary
 - Proposed Development Boundary
 - ▬ Proposed Road Development
 - ▭ Breeding Bird Survey Corridor
- BoCCI Red List Bird Species**
- ★ Black-headed Gull
- BoCCI Amber List Bird Species**
- Common Tern
 - Coot
 - Cormorant
 - Goldcrest
 - Great Black-backed Gull
 - Little Grebe
 - Mistle Thrush
 - Robin
 - Sparrowhawk
 - Starling
 - Swallow
 - Swift

Note 1: BoCCI = Birds of Conservation Concern in Ireland; after Colhoun & Cummins, 2013

San áireamh tá sonraíocht Shuirbhéireacht Ordánais Éireann ama atáirgeadh faoi Cheadúnas OSI Umh. 2010/18CCMA/Comhairle Contae na Gaillimhe. Sáráronn atáirgeadh neamhúdarthe cóipcheart Shuirbhéireacht Ordánais Éireann agus Rialtas na hÉireann. © Suirbhéireacht Ordánais Éireann, 2010.
 © Suirbhéireacht Ordánais Éireann. Gach ceart ar chosaint.
 Umhír cheadúnais 2010/18CCMA/Comhairle Contae na Gaillimhe.
 Includes Ordnance Survey Ireland data reproduced under OSI Licence number 2010/18CCMA/Galway County Council.
 Unauthorised reproduction infringes Ordnance Survey Ireland and Government of Ireland copyright. © Ordnance Survey Ireland, 2010.
 © Ordnance Survey Ireland. All rights reserved. Licence number 2010/18CCMA/Galway County Council.

Clients



Consultant

Corporate House
 City East Business Park
 Ballybrit, Galway, Ireland
 Tel +353 (0)91 460675
 www.N6GalwayCity.ie
 www.arup.ie

Job Title
N6 Galway City Ring Road

Scale: 1:5,000
Date: September 2018

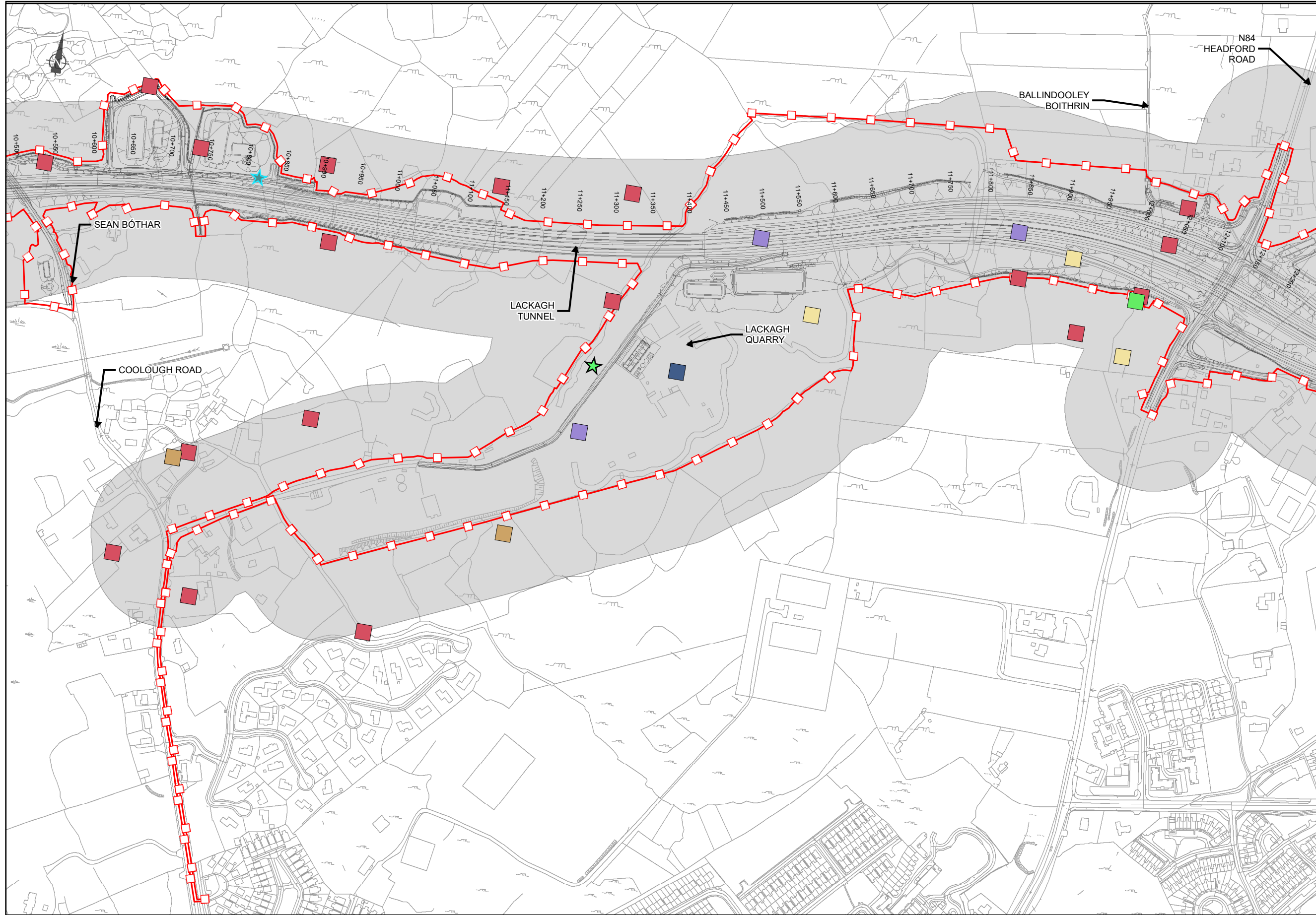
| | | | | |
|-------|------------|----|------|------|
| I1 | 28/09/2018 | AG | MH | EMC |
| Issue | Date | By | Chkd | Appd |

Drawing Title
 Breeding Bird Survey Results
 Sheet 07 of 15

Drawing Status
For Information

| | | |
|-----------|--------------|-------|
| Job No | Drawing No | Issue |
| 233985-00 | Figure 8.7.7 | 11 |

EIA REPORT

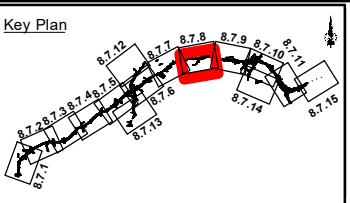


- Legend**
- ■ ■ City Boundary
 - Proposed Development Boundary
 - ▬ Proposed Road Development
 - ▭ Breeding Bird Survey Corridor
- BoCCI Red List Bird Species**
- ★ Black-headed Gull
 - ★ Grey Wagtail
- BoCCI Amber List Bird Species**
- Kestrel
 - Mistle Thrush
 - Robin
 - Sand Martin
 - Starling
 - Swallow

Note 1: BoCCI = Birds of Conservation Concern in Ireland; after Colhoun & Cummins, 2013

San áireamh tá sonraíocht Shuirbhéireacht Ordánais Éireann ama atáirgeadh faoi Cheadúnas OSI Umh. 2010/18CCMA/Comhairle Contae na Gaillimhe. Sáráirion atáirgeadh neamhdáirthe cóipcheart Shuirbhéireacht Ordánais Éireann agus Rialtas na hÉireann. © Suirbhéireacht Ordánais Éireann, 2010.
 © Suirbhéireacht Ordánais Éireann. Gach ceart ar chosaint.
 Umhír cheadúnais 2010/18CCMA/Comhairle Contae na Gaillimhe.
 Includes Ordnance Survey Ireland data reproduced under OSI Licence number 2010/18CCMA/Galway County Council.
 Unauthorised reproduction infringes Ordnance Survey Ireland and Government of Ireland copyright. © Ordnance Survey Ireland, 2010.
 © Ordnance Survey Ireland. All rights reserved. Licence number 2010/18CCMA/Galway County Council.

Clients



Consultant

Corporate House
 City East Business Park
 Ballybrit, Galway, Ireland
 Tel +353 (0)91 460675
 www.N6GalwayCity.ie
 www.arup.ie

Job Title
N6 Galway City Ring Road

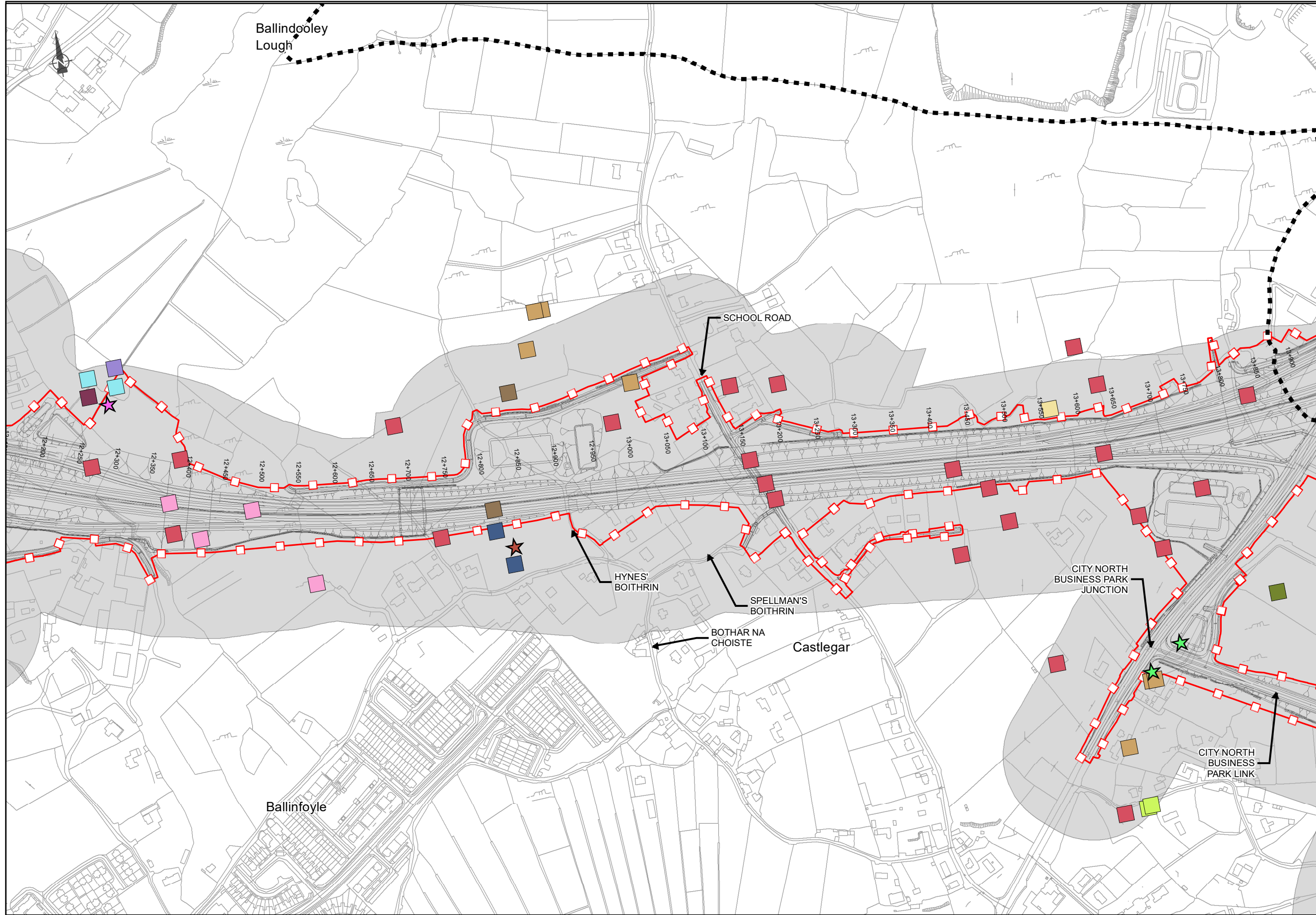
Scale: 1:5,000
Date: September 2018

| | | | | |
|-------|------------|----|------|------|
| I1 | 28/09/2018 | AG | MH | EMC |
| Issue | Date | By | Chkd | Appd |

Drawing Title
 Breeding Bird Survey Results
 Sheet 08 of 15

For Information

| | | |
|-----------|--------------|-------|
| Job No | Drawing No | Issue |
| 233985-00 | Figure 8.7.8 | 11 |



- Legend**
- City Boundary
 - Proposed Development Boundary
 - Proposed Road Development
 - Breeding Bird Survey Corridor
- BoCCI Red List Bird Species**
- ★ Curlew
 - ★ Grey Wagtail
 - ★ Herring Gull
- BoCCI Amber List Bird Species**
- Great Black-backed Gull
 - Greenfinch
 - House Martin
 - House Sparrow
 - Kestrel
 - Linnet
 - Little Grebe
 - Robin
 - Sand Martin
 - Starling
 - Swallow

Note 1: BoCCI = Birds of Conservation Concern in Ireland; after Colhoun & Cummins, 2013

San áireamh tá sonraíocht Shuirbhéireacht Ordánais Éireann ama atáirgeadh faoi Cheadúnas OSI Umh. 2010/18CCMA/Comhairle Contae na Gaillimhe. Sáraitonn atáirgeadh neamhúdarthe cóipcheart Shuirbhéireacht Ordánais Éireann agus Rialtas na hÉireann. © Suirbhéireacht Ordánais Éireann, 2010.
 © Suirbhéireacht Ordánais Éireann. Gach ceart ar chosaint.
 Umhír cheadúnais 2010/18CCMA/Comhairle Contae na Gaillimhe.
 Includes Ordnance Survey Ireland data reproduced under OSI Licence number 2010/18CCMA/Galway County Council.
 Unauthorised reproduction infringes Ordnance Survey Ireland and Government of Ireland copyright. © Ordnance Survey Ireland, 2010.
 © Ordnance Survey Ireland. All rights reserved. Licence number 2010/18CCMA/Galway County Council.

Clients

Comhairle Chontae na Gaillimhe
Galway County Council

AN6
Galway City Transport Project

GA
An Roinn Iompair
Tarasóireacht agus Spóirt
Department of Transport, Tourism and Sport

TII
Transport Infrastructure Ireland



Consultant

ARUP

Corporate House
City East Business Park
Ballybrit, Galway, Ireland

Tel +353 (0)91 460675
www.N6GalwayCity.ie
www.arup.ie

Job Title

N6 Galway City Ring Road

Scale: 1:5,000

Date: September 2018

| | | | | |
|-------|------------|----|------|------|
| I1 | 28/09/2018 | AG | MH | EMC |
| Issue | Date | By | Chkd | Appd |

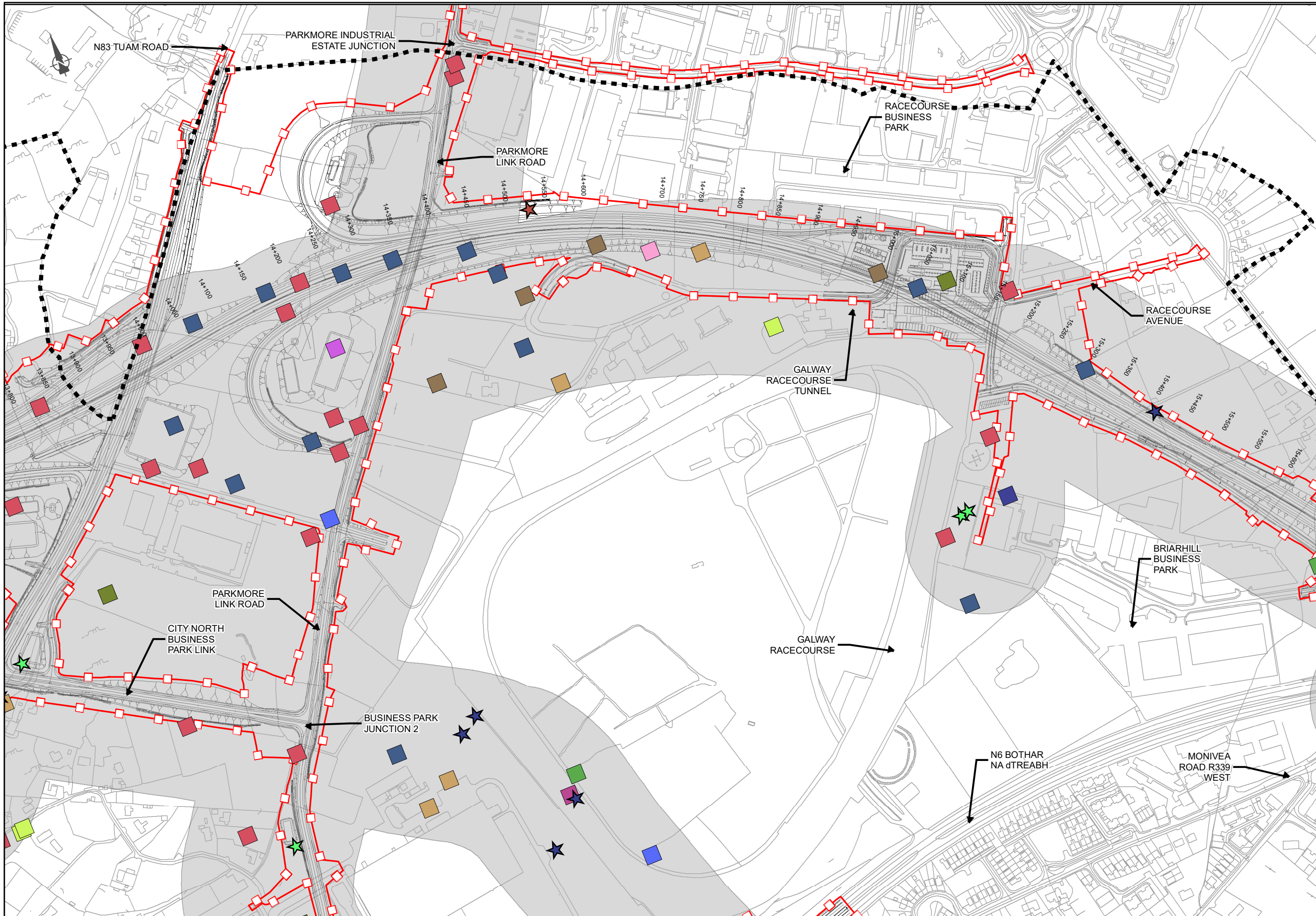
Drawing Title

Breeding Bird Survey Results
Sheet 09 of 15

For Information

| | | |
|-----------|--------------|-------|
| Job No | Drawing No | Issue |
| 233985-00 | Figure 8.7.9 | 11 |

EIA REPORT



- Legend**
- City Boundary
 - Proposed Development Boundary
 - Proposed Road Development
 - Breeding Bird Survey Corridor
- BoCCI Red List Bird Species**
- ★ Grey Wagtail
 - ★ Herring Gull
 - ★ Meadow Pipit
- BoCCI Amber List Bird Species**
- Coot
 - Greenfinch
 - House Martin
 - House Martin/Swallow
 - House Sparrow
 - Linnet
 - Robin
 - Skylark
 - Sparrowhawk
 - Starling
 - Stonechat
 - Swallow

Note 1: BoCCI = Birds of Conservation Concern in Ireland; after Colhoun & Cummins, 2013

San áireamh tá sonraíocht Shuirbhéireacht Ordánais Éireann amhá atáirgeadh faoi Cheadúnas OSI Uimh. 2010/18CCMA/Comhairle Contae na Gaillimhe. Sáráirion atáirgeadh neamhdátaíthe cóipcheart Shuirbhéireacht Ordánais Éireann agus Rialtas na hÉireann. © Suirbhéireacht Ordánais Éireann, 2010.
 © Suirbhéireacht Ordánais Éireann. Gach ceart ar chosaint.
 Uimhír cheadúnais 2010/18CCMA/Comhairle Contae na Gaillimhe.
 Includes Ordnance Survey Ireland data reproduced under OSI Licence number 2010/18CCMA/Galway County Council.
 Unauthorised reproduction infringes Ordnance Survey Ireland and Government of Ireland copyright. © Ordnance Survey Ireland, 2010.
 © Ordnance Survey Ireland. All rights reserved. Licence number 2010/18CCMA/Galway County Council.

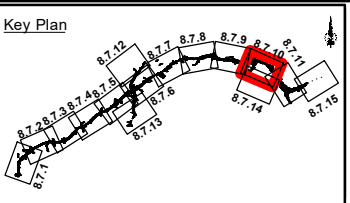
Clients

Comhairle Chontae na Gaillimhe
Galway County Council

AN6
Galway City Transport Project

GA
An Roinn Iompair
Tarasóireachta agus Spóirt
Department of Transport, Tourism and Sport

TIIV
Transport Infrastructure Ireland



Consultant

ARUP

Corporate House
City East Business Park
Ballybrit, Galway, Ireland

Tel +353 (0)91 460675
www.N6GalwayCity.ie
www.arup.ie

Job Title

N6 Galway City Ring Road

Scale: 1:5,000

Date: September 2018

| Issue | Date | By | Chkd | Appd |
|-------|------------|----|------|------|
| I1 | 28/09/2018 | AG | MH | EMC |

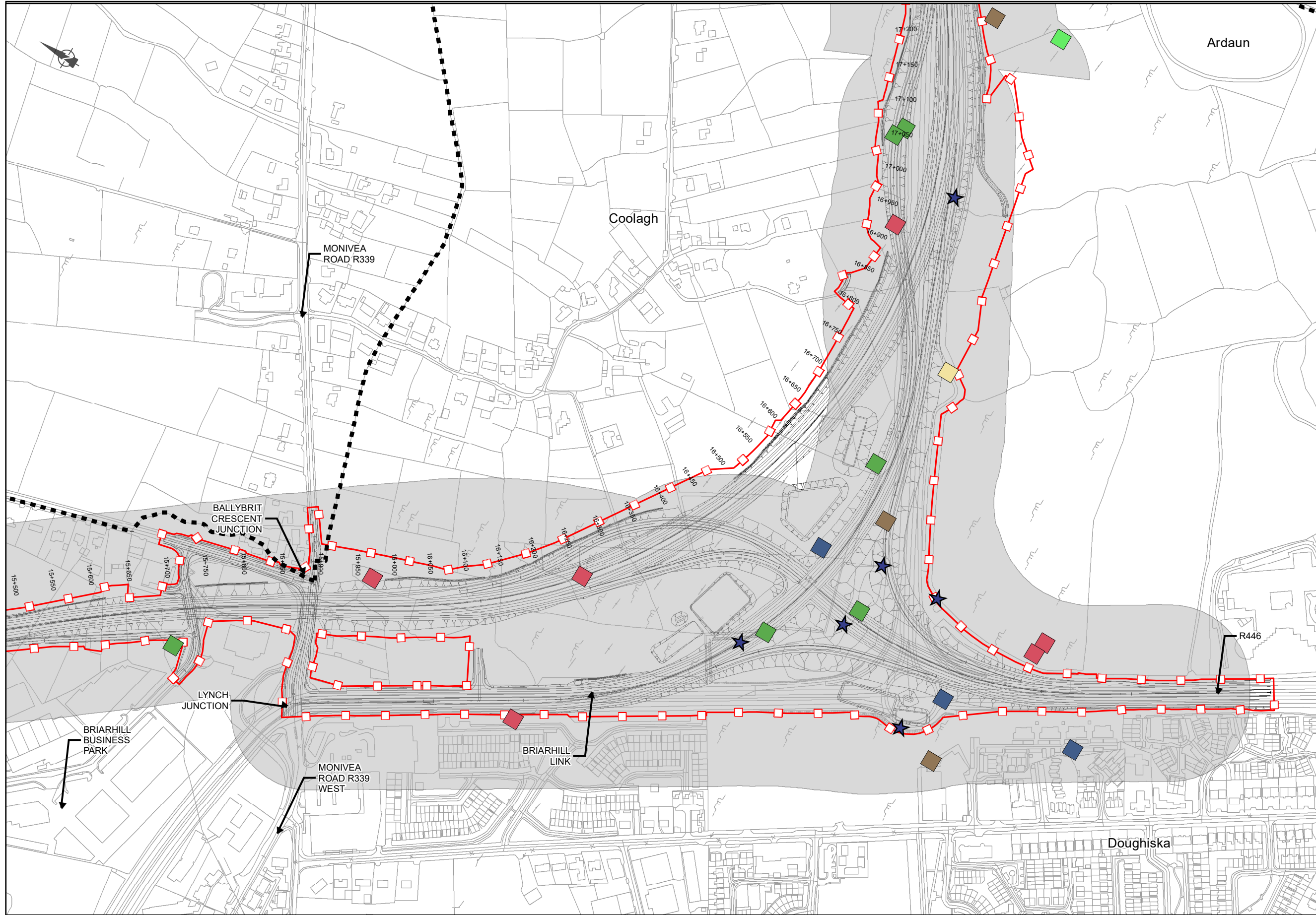
Drawing Title

Breeding Bird Survey Results
Sheet 10 of 15

For Information

| | | |
|-----------|---------------|-------|
| Job No | Drawing No | Issue |
| 233985-00 | Figure 8.7.10 | I1 |

EIA REPORT



- Legend**
- City Boundary
 - Proposed Development Boundary
 - Proposed Road Development
 - Breeding Bird Survey Corridor
- BoCCI Red List Bird Species**
- ★ Meadow Pipit
- BoCCI Amber List Bird Species**
- Kestrel
 - Linnet
 - Mistle Thrush
 - Robin
 - Starling
 - Stonechat

Note 1: BoCCI = Birds of Conservation Concern in Ireland; after Colhoun & Cummins, 2013

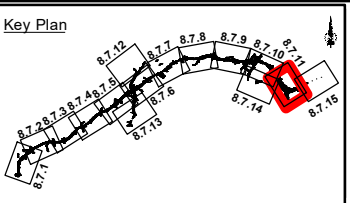
San áireamh tá sonraíocht Shuirbhéireacht Ordánais Éireann ama atáirgeadh faoi Cheadúnas OSI Umh. 2010/18CCMA/Comhairle Contae na Gaillimhe. Sáráirion atáirgeadh neamhdárthe cóipcheart Shuirbhéireacht Ordánais Éireann agus Rialtas na hÉireann. © Suirbhéireacht Ordánais Éireann, 2010.

© Suirbhéireacht Ordánais Éireann. Gach ceart ar chosaint. Umhír cheadúnais 2010/18CCMA/Comhairle Contae na Gaillimhe.

Includes Ordnance Survey Ireland data reproduced under OSI Licence number 2010/18CCMA/Galway County Council. Unauthorised reproduction infringes Ordnance Survey Ireland and Government of Ireland copyright. © Ordnance Survey Ireland, 2010.

© Ordnance Survey Ireland. All rights reserved. Licence number 2010/18CCMA/Galway County Council.

Clients



Consultant

Corporate House
City East Business Park
Ballybrit, Galway, Ireland

Tel +353 (0)91 460675
www.N6GalwayCity.ie
www.arup.ie

Job Title
N6 Galway City Ring Road

Scale: **1:5,000**

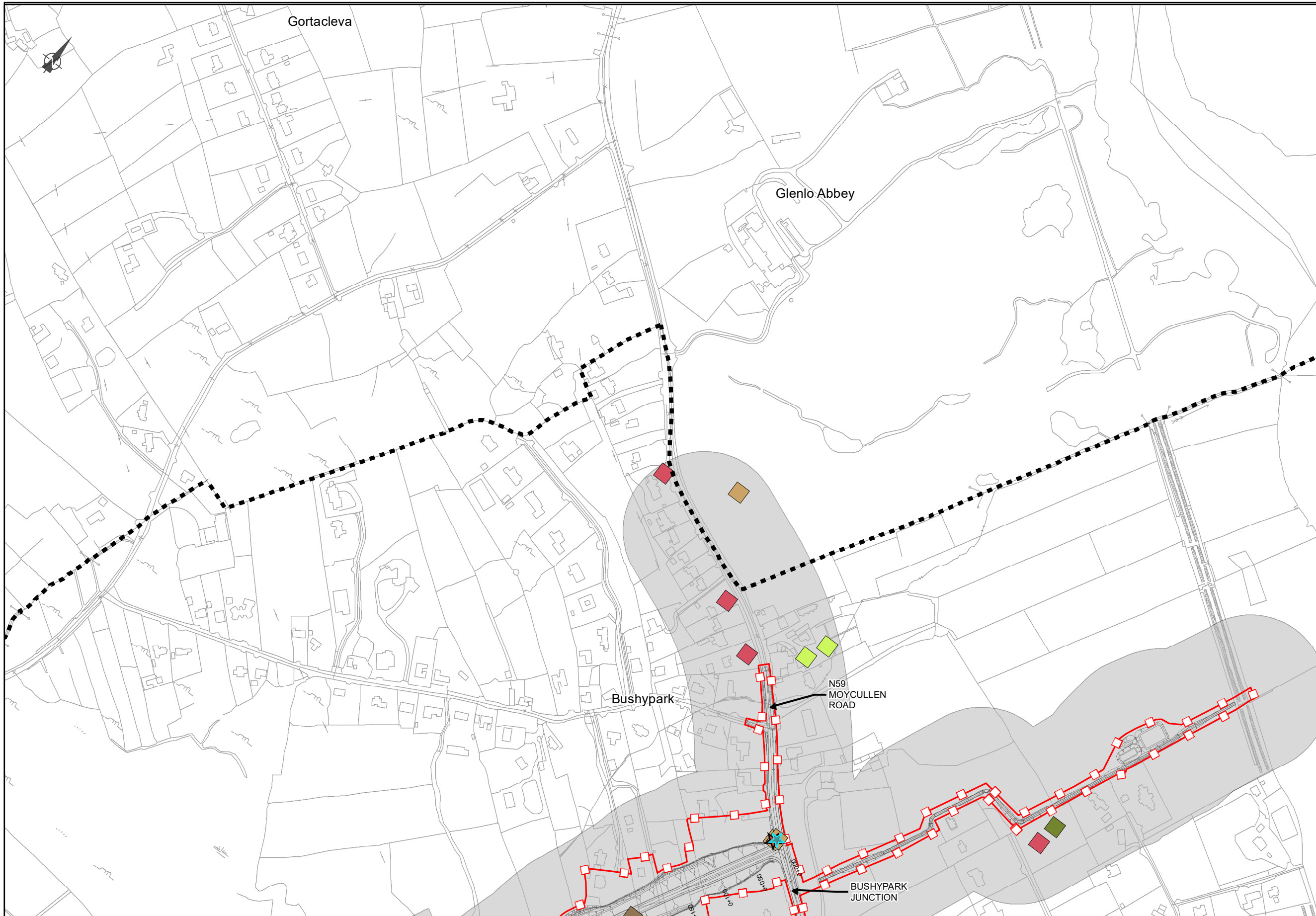
Date: **September 2018**

| Issue | Date | By | Chkd | Appd |
|-------|------------|----|------|------|
| I1 | 28/09/2018 | AG | MH | EMC |

Drawing Title
Breeding Bird Survey Results Sheet 11 of 15

Drawing Status
For Information

| | | |
|-----------|---------------|-------|
| Job No | Drawing No | Issue |
| 233985-00 | Figure 8.7.11 | I1 |



EIA REPORT

- Legend**
- ■ ■ ■ City Boundary
 - Proposed Development Boundary
 - ▨ Proposed Road Development
 - ▭ Breeding Bird Survey Corridor
- BoCCI Red List Bird Species**
- ★ Black-headed Gull
 - ★ Herring Gull
- BoCCI Amber List Bird Species**
- Greenfinch
 - House Sparrow
 - Linnet
 - Robin
 - Swallow

Note 1: BoCCI = Birds of Conservation Concern in Ireland; after Colhoun & Cummins, 2013

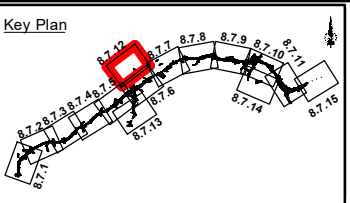
San áireamh tá sonraíocht Shuirbhéireacht Ordánais Éireann arís atáirgeadh faoi Cheadúnas OSI Uimh. 2010/18CCMA/Comhairle Contae na Gaillimhe. Sáráronn atáirgeadh neamhúdaraíthe cóipcheart Shuirbhéireacht Ordánais Éireann agus Rialtas na hÉireann. © Suirbhéireacht Ordánais Éireann, 2010.

© Suirbhéireacht Ordánais Éireann. Gach ceart ar chosaint. Uimh. cheadúnais 2010/18CCMA/Comhairle Contae na Gaillimhe.

Includes Ordnance Survey Ireland data reproduced under OSI Licence number 2010/18CCMA/Galway County Council. Unauthorised reproduction infringes Ordnance Survey Ireland and Government of Ireland copyright. © Ordnance Survey Ireland, 2010.

© Ordnance Survey Ireland. All rights reserved. Licence number 2010/18CCMA/Galway County Council.

Clients



Consultant

Corporate House
City East Business Park
Ballybrit, Galway, Ireland

Tel +353 (0)91 460675
www.N6GalwayCity.ie
www.arup.ie

Job Title
N6 Galway City Ring Road

Scale: 1:5,000

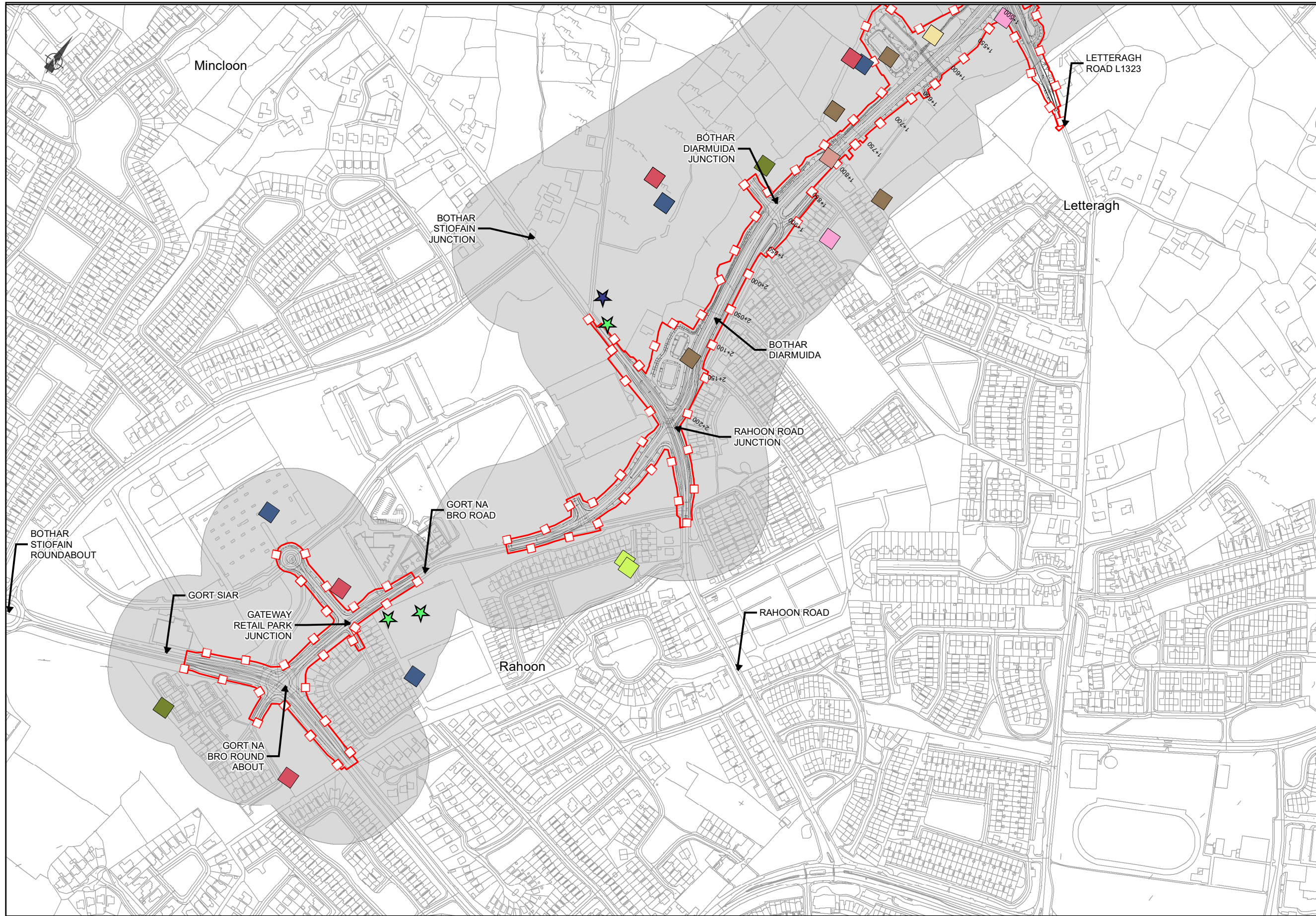
Date: September 2018

| | | | | |
|-------|------------|----|------|------|
| IT | 28/09/2018 | AG | MH | EMC |
| Issue | Date | By | Chkd | Appd |

Drawing Title
Breeding Bird Survey Results
Sheet 12 of 15

Drawing Status
For Information

| | | |
|-----------|---------------|-------|
| Job No | Drawing No | Issue |
| 233985-00 | Figure 8.7.12 | 11 |



- Legend**
- ■ ■ ■ City Boundary
 - Proposed Development Boundary
 - ▨ Proposed Road Development
 - ▭ Breeding Bird Survey Corridor
- BoCCI Red List Bird Species**
- ★ Grey Wagtail
 - ★ Meadow Pipit
- BoCCI Amber List Bird Species**
- Greenfinch
 - House Martin
 - House Sparrow
 - Kestrel
 - Linnet
 - Robin
 - Starling
 - Wheatear

Note 1: BoCCI = Birds of Conservation Concern in Ireland; after Colhoun & Cummins, 2013

San áireamh tá sonraíocht Shuirbhéireacht Ordánais Éireann arís atáirgeadh faoi Cheadúnas OSI Umh. 2010/18CCMA/Comhairle Contae na Gaillimhe. Sáraitonn atáirgeadh neamhúdarthe cóipcheart Shuirbhéireacht Ordánais Éireann agus Rialtas na hÉireann. © Suirbhéireacht Ordánais Éireann, 2010.

© Suirbhéireacht Ordánais Éireann. Gach ceart ar chosaint. Umhír cheadúnais 2010/18CCMA/Comhairle Contae na Gaillimhe.

Includes Ordnance Survey Ireland data reproduced under OSI Licence number 2010/18CCMA/Galway County Council. Unauthorised reproduction infringes Ordnance Survey Ireland and Government of Ireland copyright. © Ordnance Survey Ireland, 2010.

© Ordnance Survey Ireland. All rights reserved. Licence number 2010/18CCMA/Galway County Council.

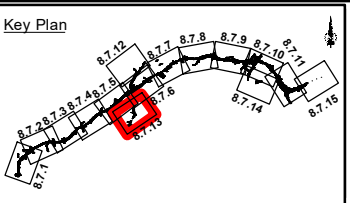
Clients

Comhairle Chontae na Gaillimhe
Galway County Council

AN6
Galway City Transport Project

GA
An Roinn Iompair
Turasóireachta agus Spóirt
Department of Transport, Tourism and Sport

TIU
Transport Infrastructure Unit



Consultant

ARUP

Corporate House
City East Business Park
Ballybrit, Galway, Ireland

Tel +353 (0)91 460675
www.N6GalwayCity.ie
www.arup.ie

Job Title

N6 Galway City Ring Road

Scale: 1:5,000

Date: September 2018

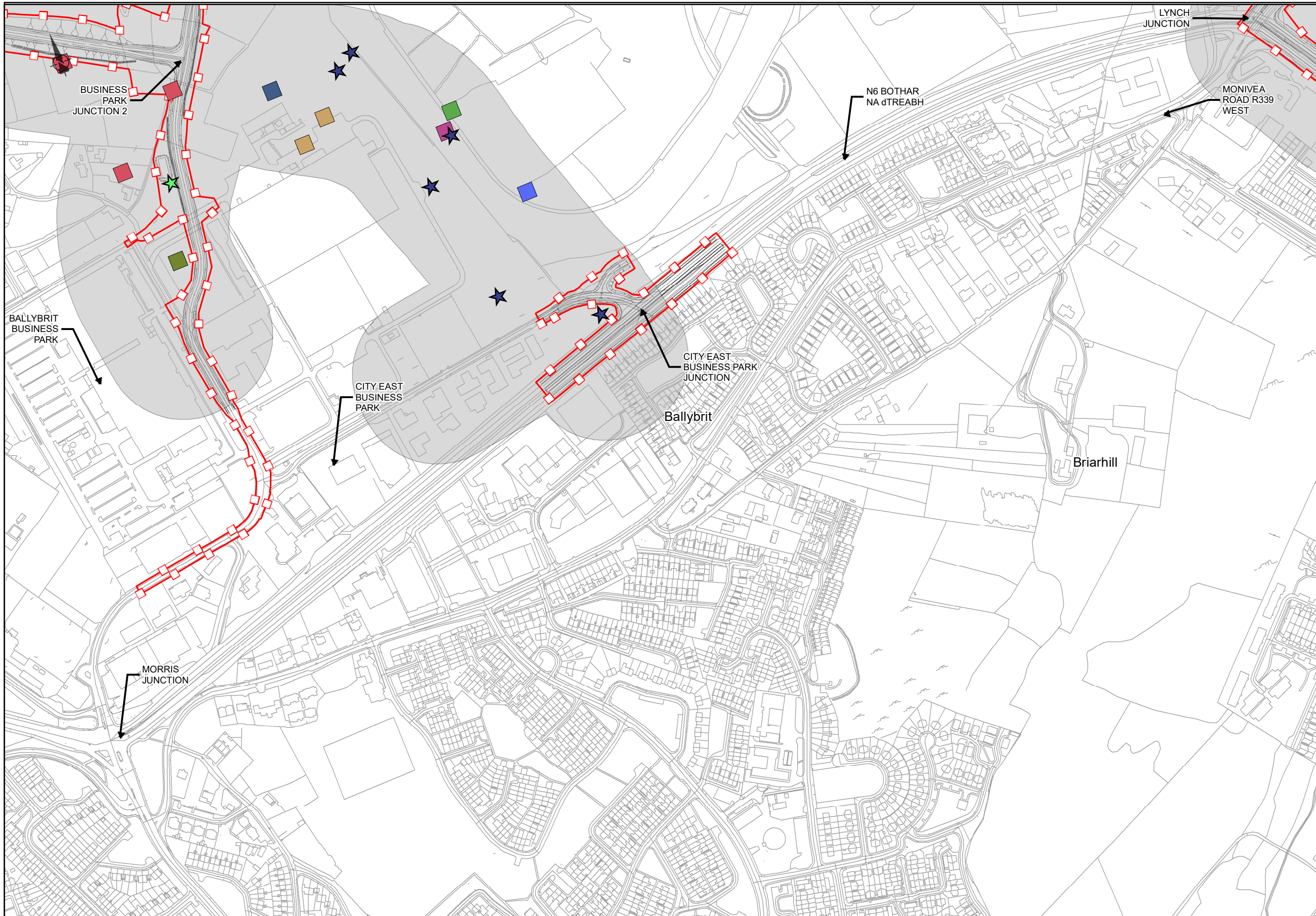
| | | | | |
|-------|------------|----|------|------|
| Issue | Date | By | Chkd | Appd |
| I1 | 28/09/2018 | AG | MH | EMC |

Drawing Title

Breeding Bird Survey Results
Sheet 13 of 15

For Information

| | | |
|-----------|---------------|-------|
| Job No | Drawing No | Issue |
| 233985-00 | Figure 8.7.13 | I1 |



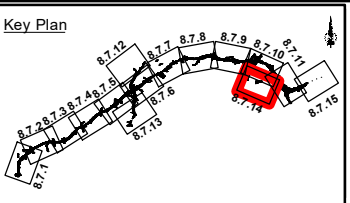
EIA REPORT

- Legend**
- ■ ■ ■ City Boundary
 - Proposed Development Boundary
 - ▬ Proposed Road Development
 - ▭ Breeding Bird Survey Corridor
- BoCCI Red List Bird Species**
- ★ Grey Wagtail
 - ★ Meadow Pipit
- BoCCI Amber List Bird Species**
- Greenfinch
 - Robin
 - Skylark
 - Sparrowhawk
 - Starling
 - Stonechat
 - Swallow

Note 1: BoCCI = Birds of Conservation Concern in Ireland; after Colhoun & Cummins, 2013

San áireamh tá sonraíocht Shuirbhéireacht Ordánais Éireann amháil atáirgeadh faoi Cheadúnas OSI Uimh. 2010/18CCMA/Comhairle Contae na Gaillimhe. Sáráirion atáirgeadh neamhdáiríthe cóipcheart Shuirbhéireacht Ordánais Éireann agus Rialtas na hÉireann. © Suirbhéireacht Ordánais Éireann, 2010.
 © Suirbhéireacht Ordánais Éireann. Gach ceart ar chosaint.
 Uimh. cheadúnais 2010/18CCMA/Comhairle Contae na Gaillimhe.
 Includes Ordnance Survey Ireland data reproduced under OSI Licence number 2010/18CCMA/Galway County Council.
 Unauthorised reproduction infringes Ordnance Survey Ireland and Government of Ireland copyright. © Ordnance Survey Ireland, 2010.
 © Ordnance Survey Ireland. All rights reserved. Licence number 2010/18CCMA/Galway County Council.

Clients



Consultant

Corporate House
 City East Business Park
 Ballybrit, Galway, Ireland
 Tel +353 (0)91 460675
 www.N6GalwayCity.ie
 www.arup.ie

Job Title
N6 Galway City Ring Road

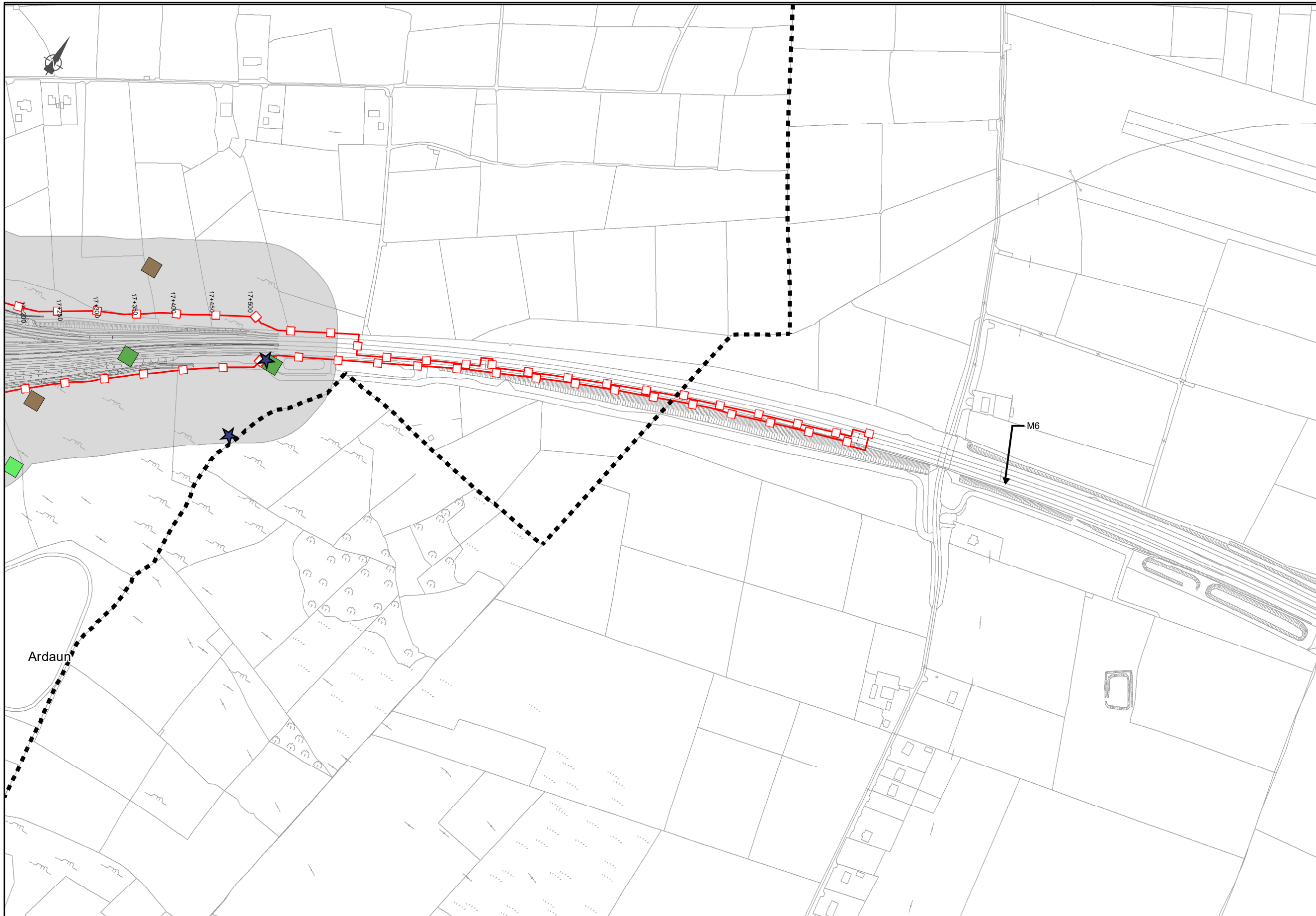
Scale: 1:5,000
Date: September 2018

| | | | | |
|-------|------------|----|------|------|
| I1 | 28/09/2018 | AG | MH | EMC |
| Issue | Date | By | Chkd | Appd |

Drawing Title
 Breeding Bird Survey Results
 Sheet 14 of 15

Drawing Status
For Information

| | | |
|-----------|---------------|-------|
| Job No | Drawing No | Issue |
| 233985-00 | Figure 8.7.14 | 11 |



Legend

- ■ ■ ■ City Boundary
- Proposed Development Boundary
- ▨ Proposed Road Development
- Breeding Bird Survey Corridor
- BoCCI Red List Bird Species**
- ★ Meadow Pipit
- BoCCI Amber List Bird Species**
- Linnet
- Mistle Thrush
- Stonechat

Note 1: BoCCI = Birds of Conservation Concern in Ireland; after Colhoun & Cummins, 2013

San áireamh tá sonraíocht Shuirbhéireacht Ordánais Éireann amháil atáirgeadh faoi Cheadúnas OSÍ Uimh. 2010/18CCMA/Comhairle Contae na Gaillimhe. Sáráronn atáirgeadh neamhúdarthe cóipeacht Shuirbhéireacht Ordánais Éireann agus Rialtas na hÉireann. © Suirbhéireacht Ordánais Éireann, 2010.
 © Suirbhéireacht Ordánais Éireann. Gach ceart ar chosaint.
 Uimh. cheadúnais 2010/18CCMA/Comhairle Contae na Gaillimhe.
 Includes Ordnance Survey Ireland data reproduced under OS Licence number 2010/18CCMA/Galway County Council.
 Unauthorised reproduction infringes Ordnance Survey Ireland and Government of Ireland copyright. © Ordnance Survey Ireland, 2010.
 © Ordnance Survey Ireland. All rights reserved. Licence number 2010/18CCMA/Galway County Council.

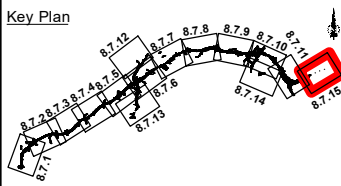
Clients

Comhairle Chontae na Gaillimhe
Galway County Council

N6
Galway City Transport Project

An Roinn Iompair
Turasóireachta agus Spóirt
Department of Transport, Tourism and Sport

TII
Transport Infrastructure Ireland



Consultant

Corporate House
City East Business Park
Ballybrit, Galway, Ireland

Tel +353 (0)91 460675
www.N6GalwayCity.ie
www.arup.ie

Job Title
N6 Galway City Ring Road

Scale: **1:5,000**

Date: **September 2018**

| | | | | |
|-------|------------|----|------|------|
| 11 | 28/09/2018 | AG | MH | EMC |
| Issue | Date | By | Chkd | Appd |

Drawing Title
Breeding Bird Survey Results
Sheet 15 of 15

Drawing Status
For Information

| | | |
|------------------|----------------------|-----------|
| Job No | Drawing No | Issue |
| 233985-00 | Figure 8.7.15 | 11 |