

Legend

- ■ ■ ■ City Boundary
- □ □ □ Proposed Development Boundary
- ▨ Proposed Road Development

Galway City Council SFRA Flood Risk

- Flood Zone A
- Flood Zone B

San áireamh tá sonraíocht Shuirbhéireacht Ordnáis Éireann ama atáirgeadh faoi Cheadúnas OSI Uimh. 2010/18CCMA/Comhairle Contae na Gaillimhe. Sáraíonn atáirgeadh neamhdaraíthe cóipeacht Shuirbhéireacht Ordnáis Éireann agus Rialtas na hÉireann. © Suirbhéireacht Ordnáis Éireann, 2010.

© Suirbhéireacht Ordnáis Éireann. Gach ceart ar chosaint. Uimhir cheadúnais 2010/18CCMA/Comhairle Contae na Gaillimhe.

Includes Ordnance Survey Ireland data reproduced under OSI Licence number 2010/18CCMA/Galway County Council. Unauthorised reproduction infringes Ordnance Survey Ireland and Government of Ireland copyright. © Ordnance Survey Ireland, 2010.

© Ordnance Survey Ireland. All rights reserved. Licence number 2010/18CCMA/Galway County Council.

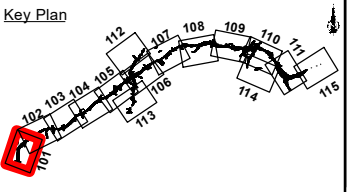
Clients

Comhairle Chontae na Gaillimhe
Galway County Council

AN6
Galway City Transport Project

GA
An Roinn Iompair Turasóireachta agus Spóirt
Department of Transport, Tourism and Sport

TII
Transport Infrastructure Ireland



Consultant

ARUP

Corporate House
City East Business Park
Ballybrit, Galway, Ireland

Tel +353 (0)91 460675
www.N6GalwayCity.ie
www.arup.ie

Job Title

N6 Galway City Ring Road

Scale: 1:5,000

Date: September 2018

Issue	Date	By	Chkd	Appd
I1	28/09/2018	AG	MH	EMC

Drawing Title

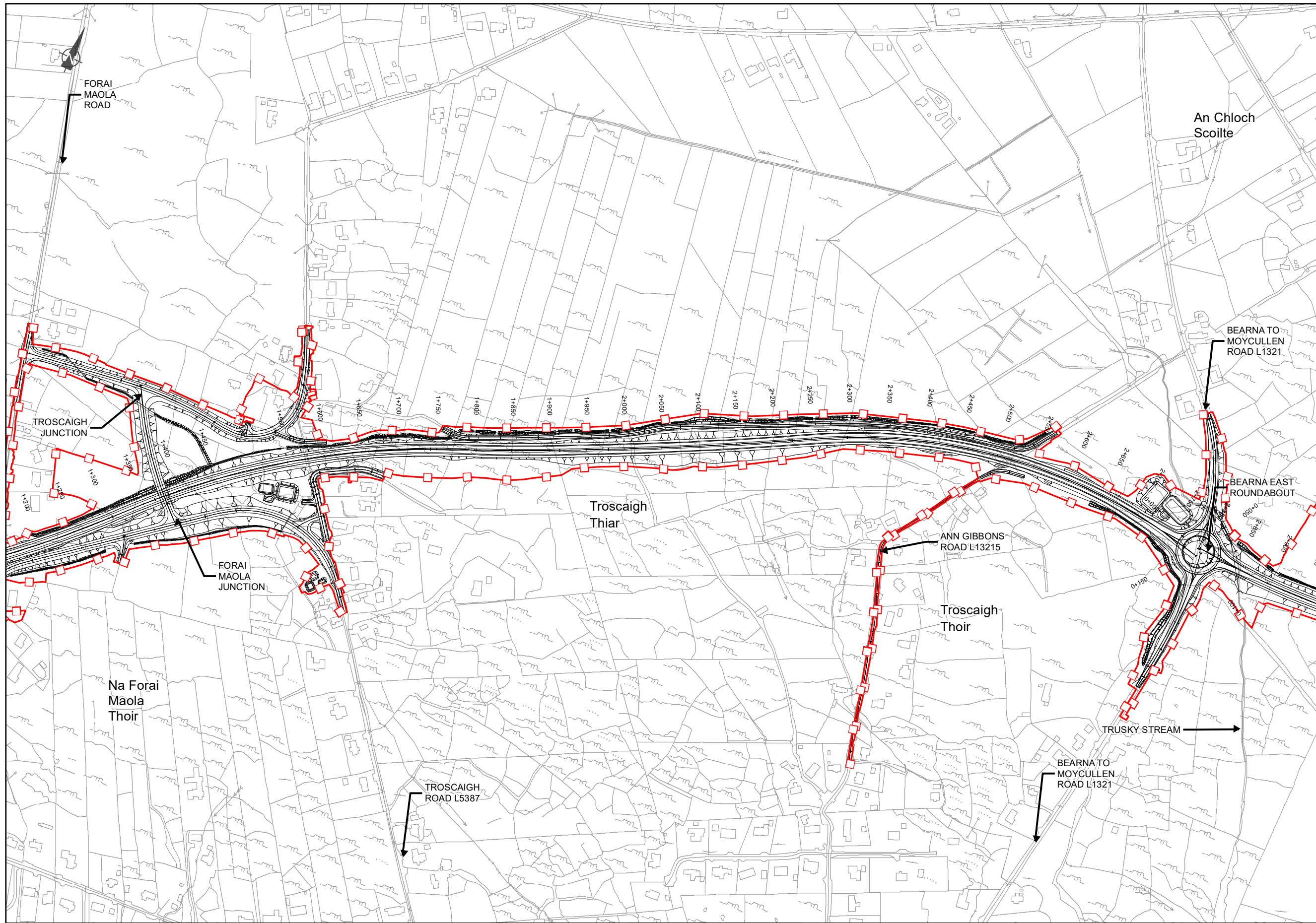
Flood Risk Mapping - Galway City Council Flood Zones

Sheet 01 of 15

Drawing Status

FOR INFORMATION

Job No	Drawing No	Issue
233985-00	Figure 11.4.101	I1



Legend

- City Boundary
- Proposed Development Boundary
- ▨ Proposed Road Development

Galway City Council SFRA Flood Risk

- Flood Zone A
- Flood Zone B

San áireamh tá sonraíocht Shuirbhéireacht Ordánais Éireann ama atáirgeadh faoi Cheadúnas OSI Uimh. 2010/18CCMA/Comhairle Contae na Gaillimhe. Sárlonn atáirgeadh neamhdaraíthe cóipeacht Shuirbhéireacht Ordánais Éireann agus Rialtas na hÉireann. © Suirbhéireacht Ordánais Éireann, 2010.

© Suirbhéireacht Ordánais Éireann. Gach ceart ar chosaint. Uimhir cheadúnais 2010/18CCMA/Comhairle Contae na Gaillimhe.

Includes Ordnance Survey Ireland data reproduced under OSI Licence number 2010/18CCMA/Galway County Council. Unauthorised reproduction infringes Ordnance Survey Ireland and Government of Ireland copyright. © Ordnance Survey Ireland, 2010.

© Ordnance Survey Ireland. All rights reserved. Licence number 2010/18CCMA/Galway County Council.

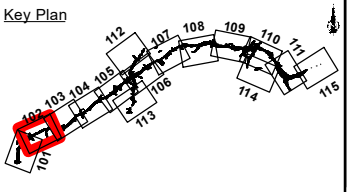
Clients

Comhairle Chontae na Gaillimhe
Galway County Council

AN6
Galway City
Transport Project

GA
An Roinn Iompair
Turastóireacht agus Spóirt
Department of Transport, Tourism and Sport

TII
Transport Infrastructure Ireland



Consultant

ARUP

Corporate House
City East Business Park
Ballybrit, Galway, Ireland

Tel +353 (0)91 460675
www.N6GalwayCity.ie
www.arup.ie

Job Title

N6 Galway City Ring Road

Scale: **1:5,000**

Date: **September 2018**

Issue	Date	By	Chkd	Appd
I1	28/09/2018	AG	MH	EMC

Drawing Title

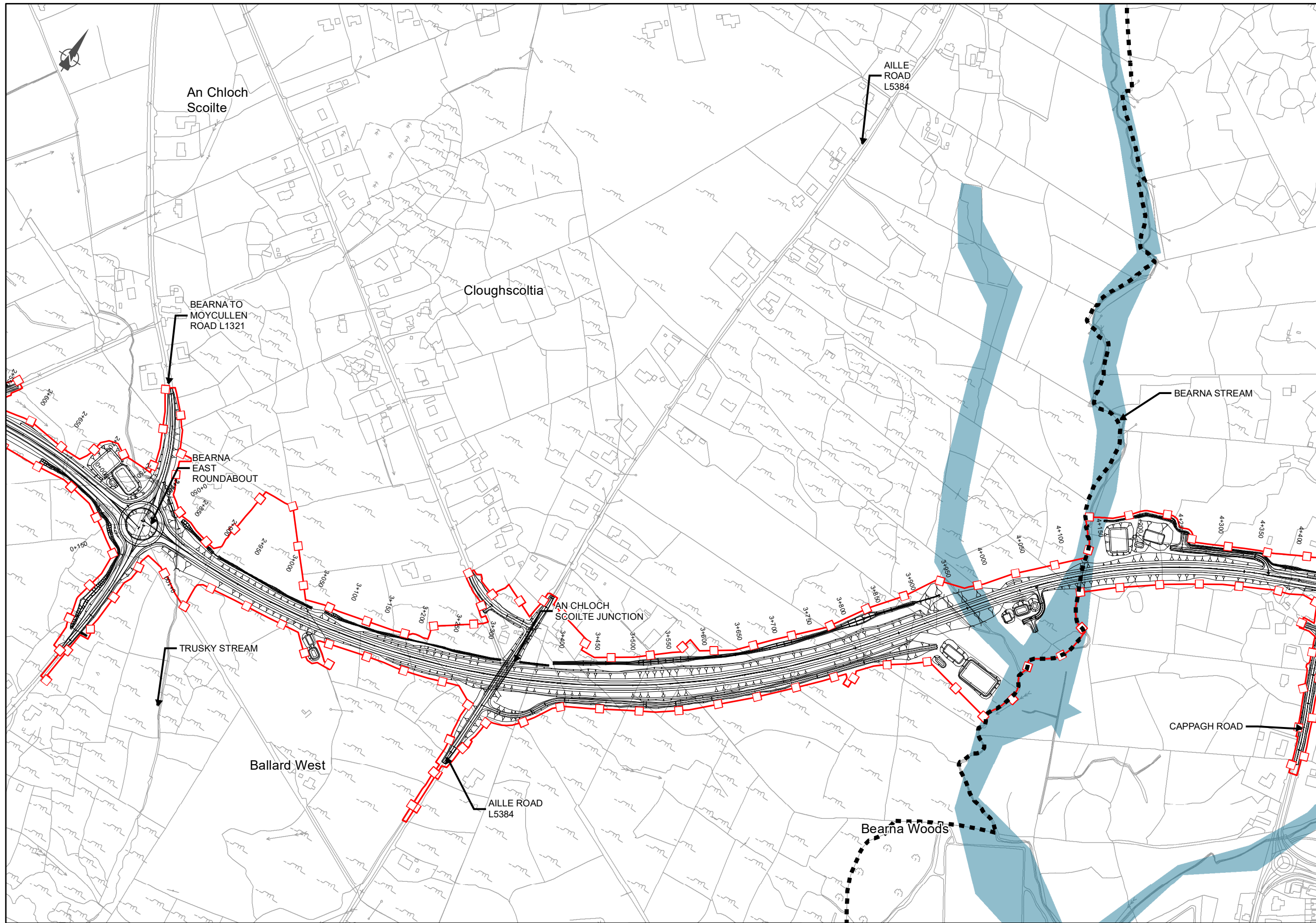
Flood Risk Mapping - Galway City Council Flood Zones

Sheet 02 of 15

Drawing Status

FOR INFORMATION

Job No	Drawing No	Issue
233985-00	Figure 11.4.102	I1



Legend

- City Boundary
- - - Proposed Development Boundary
- ▨ Proposed Road Development

Galway City Council SFRA Flood Risk

- Blue Flood Zone A
- Green Flood Zone B

San áireamh tá sonraíocht Shuirbhéireacht Ordánais Éireann ama atáirgeadh faoi Cheadúnas OSI Uimh. 2010/18CCMA/Comhairle Contae na Gaillimhe. Sáiríonn atáirgeadh neamhdánaraíthe cóipcheart Shuirbhéireacht Ordánais Éireann agus Rialtas na hÉireann. © Suirbhéireacht Ordánais Éireann, 2010.

© Suirbhéireacht Ordánais Éireann. Gach ceart ar chosaint. Uimhir cheadúnais 2010/18CCMA/Comhairle Contae na Gaillimhe.

Includes Ordnance Survey Ireland data reproduced under OSI Licence number 2010/18CCMA/Galway County Council. Unauthorised reproduction infringes Ordnance Survey Ireland and Government of Ireland copyright. © Ordnance Survey Ireland, 2010.

© Ordnance Survey Ireland. All rights reserved. Licence number 2010/18CCMA/Galway County Council.

Clients

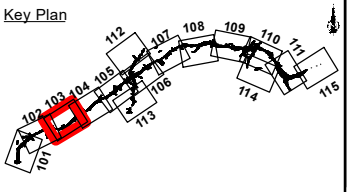
Comhairle Chontae na Gaillimhe
Galway County Council

Galway City Transport Project

Galway City Council

Ar Roinn Iompair Turasóireachta agus Spóirt
Department of Transport, Tourism and Sport

TII



Consultant

ARUP

Corporate House
City East Business Park
Ballybrit, Galway, Ireland

Tel +353 (0)91 460675
www.N6GalwayCity.ie
www.arup.ie

Job Title

N6 Galway City Ring Road

Scale: **1:5,000**

Date: **September 2018**

Issue	Date	By	Chkd	Appd
I1	28/09/2018	AG	MH	EMC

Drawing Title

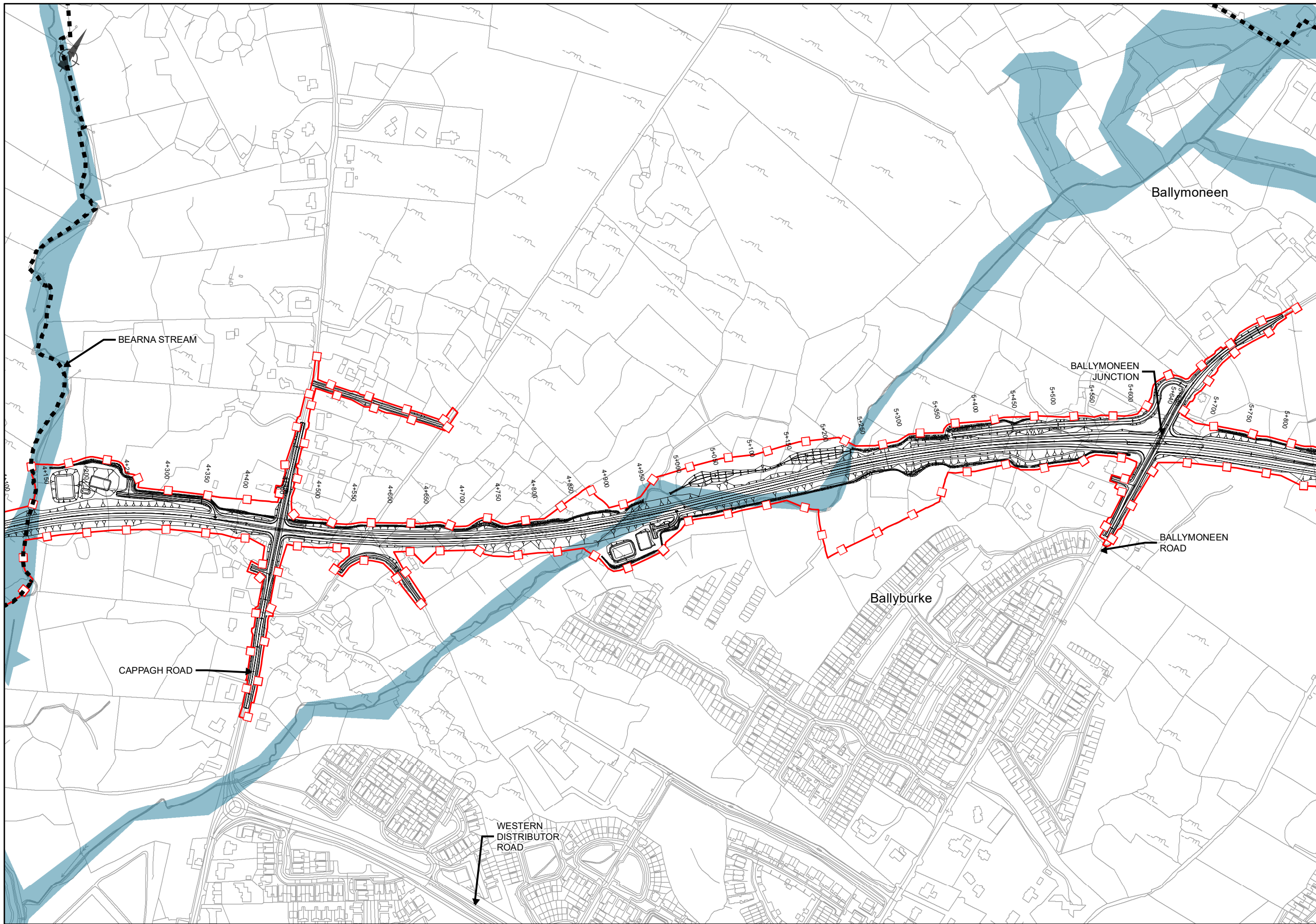
Flood Risk Mapping - Galway City Council Flood Zones

Sheet 03 of 15

Drawing Status

FOR INFORMATION

Job No	Drawing No	Issue
233985-00	Figure 11.4.103	I1



Legend

- City Boundary
- - - Proposed Development Boundary
- ▨ Proposed Road Development

Galway City Council SFRA Flood Risk

- Blue Flood Zone A
- Green Flood Zone B

San áireamh tá sonraíocht Shuirbhéireacht Ordnáis Éireann ama atáirgeadh faoi Cheadúnas OSI Uimh. 2010/18CCMA/Comhairle Contae na Gaillimhe. Sáraíonn atáirgeadh neamhdaraíthe cóipeacht Shuirbhéireacht Ordnáis Éireann agus Rialtas na hÉireann. © Suirbhéireacht Ordnáis Éireann, 2010.

© Suirbhéireacht Ordnáis Éireann. Gach ceart ar chosaint. Uimhir cheadúnais 2010/18CCMA/Comhairle Contae na Gaillimhe.

Includes Ordnance Survey Ireland data reproduced under OSI Licence number 2010/18CCMA/Galway County Council. Unauthorised reproduction infringes Ordnance Survey Ireland and Government of Ireland copyright. © Ordnance Survey Ireland, 2010.

© Ordnance Survey Ireland. All rights reserved. Licence number 2010/18CCMA/Galway County Council.

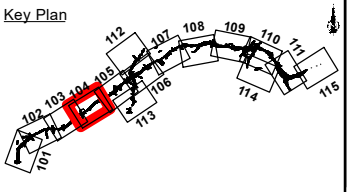
Clients

Comhairle Chontae na Gaillimhe
Galway County Council

N6
Galway City
Transport Project

GA
An Roinn Iompair
Turasoireachta agus Spóirt
Department of Transport, Tourism and Sport

TII
Transport Infrastructure Ireland



Consultant

ARUP

Corporate House
City East Business Park
Ballybrit, Galway, Ireland

Tel +353 (0)91 460675
www.N6GalwayCity.ie
www.arup.ie

Job Title

N6 Galway City Ring Road

Scale: **1:5,000**

Date: **September 2018**

I1	28/09/2018	AG	MH	EMC
Issue	Date	By	Chkd	Appd

Drawing Title

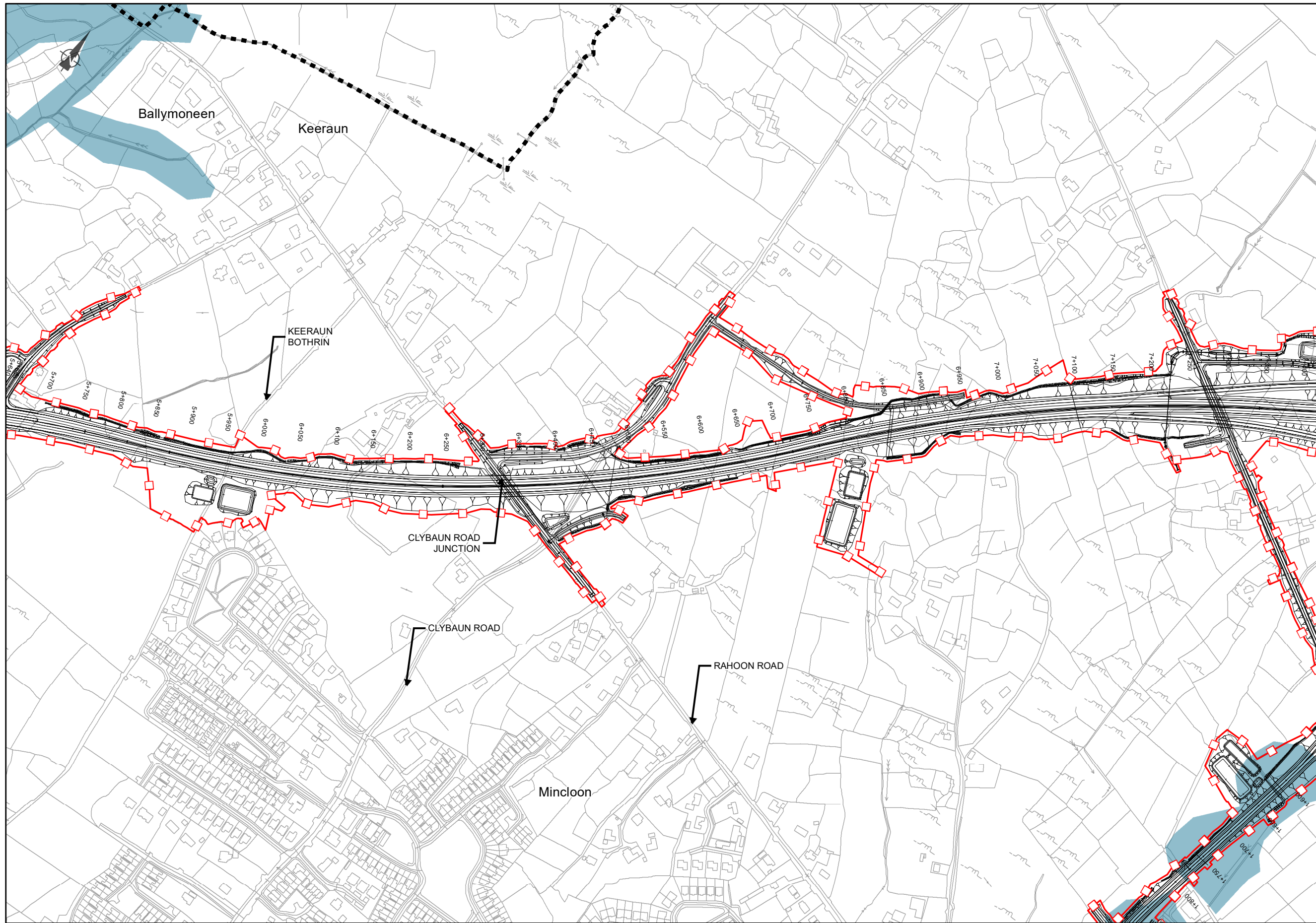
Flood Risk Mapping - Galway City Council Flood Zones

Sheet 04 of 15

Drawing Status

FOR INFORMATION

Job No	Drawing No	Issue
233985-00	Figure 11.4.104	11



Legend

- City Boundary
- - - Proposed Development Boundary
- ▨ Proposed Road Development

Galway City Council SFRA Flood Risk

- Blue Flood Zone A
- Green Flood Zone B

San áireamh tá sonraíocht Shuirbhíreacht Ordánais Éireann ama atáirgeadh faoi Cheadúnas OSI Uimh. 2010/18CCMA/Comhairle Contae na Gaillimhe. Sáiríonn atáirgeadh neamhdaraíthe cóipcheart Shuirbhíreacht Ordánais Éireann agus Rialtas na hÉireann. © Suirbhíreacht Ordánais Éireann, 2010.

© Suirbhíreacht Ordánais Éireann. Gach ceart ar chosaint. Uimhir cheadúnais 2010/18CCMA/Comhairle Contae na Gaillimhe.

Includes Ordnance Survey Ireland data reproduced under OSI Licence number 2010/18CCMA/Galway County Council. Unauthorised reproduction infringes Ordnance Survey Ireland and Government of Ireland copyright. © Ordnance Survey Ireland, 2010.

© Ordnance Survey Ireland. All rights reserved. Licence number 2010/18CCMA/Galway County Council.

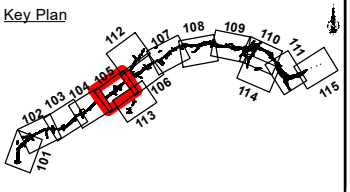
Clients

Comhairle Chontae na Gaillimhe
Galway County Council

Galway City Transport Project

Ar Roinn Iompair Turasóireachta agus Spóirt
Department of Transport, Tourism and Sport

TII
Transport Infrastructure Ireland



Consultant

ARUP

Corporate House
City East Business Park
Ballybrit, Galway, Ireland

Tel +353 (0)91 460675
www.N6GalwayCity.ie
www.arup.ie

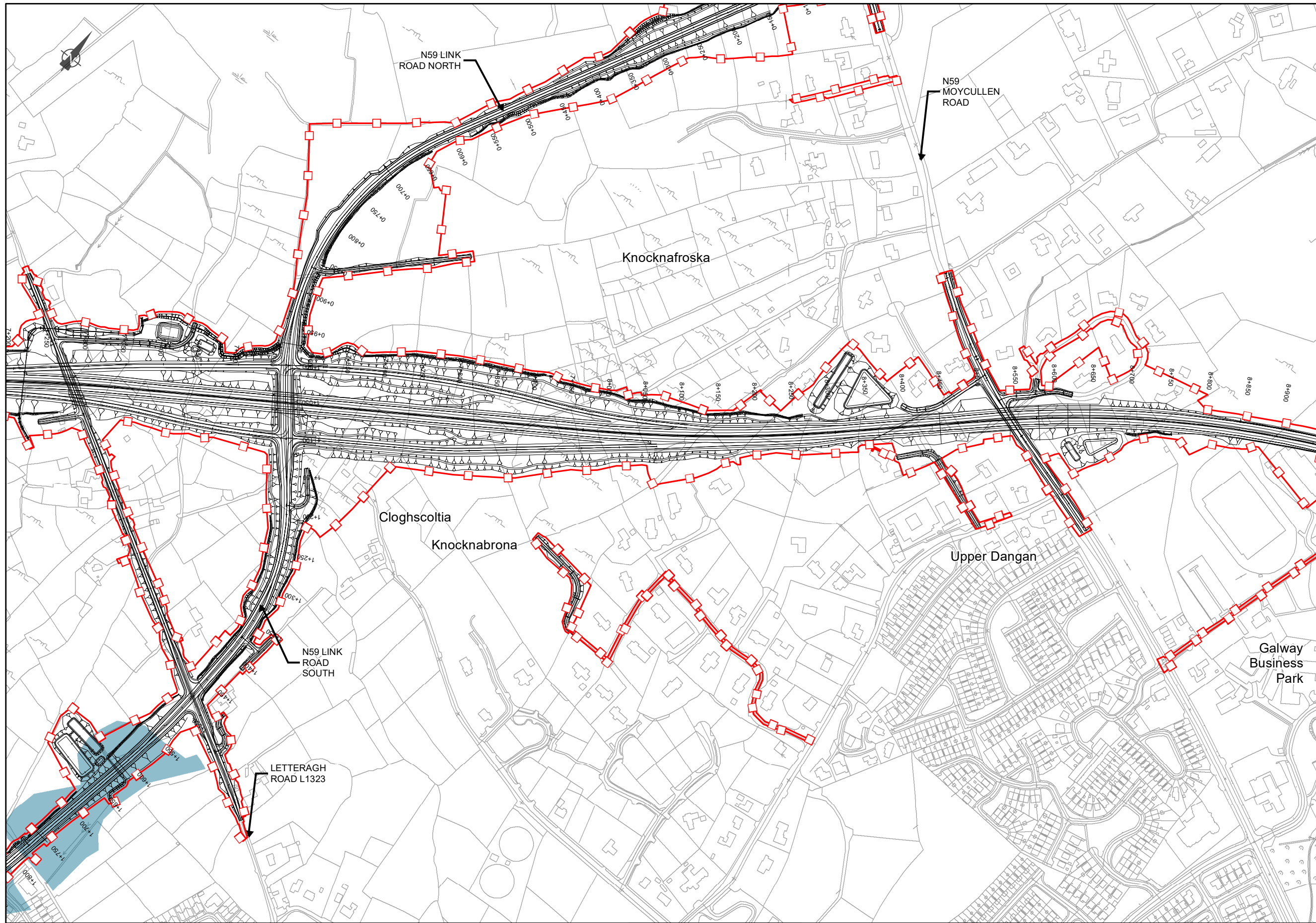
Job Title
N6 Galway City Ring Road

Scale: 1:5,000

Date: September 2018

Drawing Title Flood Risk Mapping - Galway City Council Flood Zones Sheet 05 of 15			
Drawing Status FOR INFORMATION			
Job No	Drawing No	Issue	
233985-00	Figure 11.4.105	11	

I1	28/09/2018	AG	MH	EMC
Issue	Date	By	Chkd	Appd



Legend

- ■ ■ City Boundary
- □ □ Proposed Development Boundary
- ▨ Proposed Road Development

Galway City Council SFRA Flood Risk

- Flood Zone A
- Flood Zone B

San áireamh tá sonraíocht Shuirbhéireacht Ordánais Éireann ama atáirgeadh faoi Cheadúnas OSI Uimh. 2010/18CCMA/Comhairle Contae na Gaillimhe. Sáiríonn atáirgeadh neamhdaraíthe cóipcheart Shuirbhéireacht Ordánais Éireann agus Rialtas na hÉireann. © Suirbhéireacht Ordánais Éireann, 2010.

© Suirbhéireacht Ordánais Éireann. Gach ceart ar chosaint. Uimhir cheadúnais 2010/18CCMA/Comhairle Contae na Gaillimhe.

Includes Ordnance Survey Ireland data reproduced under OSI Licence number 2010/18CCMA/Galway County Council. Unauthorised reproduction infringes Ordnance Survey Ireland and Government of Ireland copyright. © Ordnance Survey Ireland, 2010.

© Ordnance Survey Ireland. All rights reserved. Licence number 2010/18CCMA/Galway County Council.

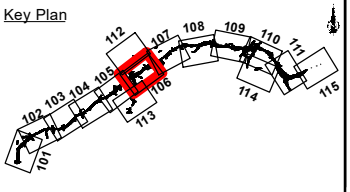
Clients

Comhairle Chontae na Gaillimhe
Galway County Council

AN6
Galway City Transport Project

GA
An Roinn Iompair Turasóireachta agus Spóirt
Department of Transport, Tourism and Sport

TII
Transport Infrastructure Ireland



Consultant

ARUP

Corporate House
City East Business Park
Ballybrit, Galway, Ireland

Tel +353 (0)91 460675
www.N6GalwayCity.ie
www.arup.ie

Job Title

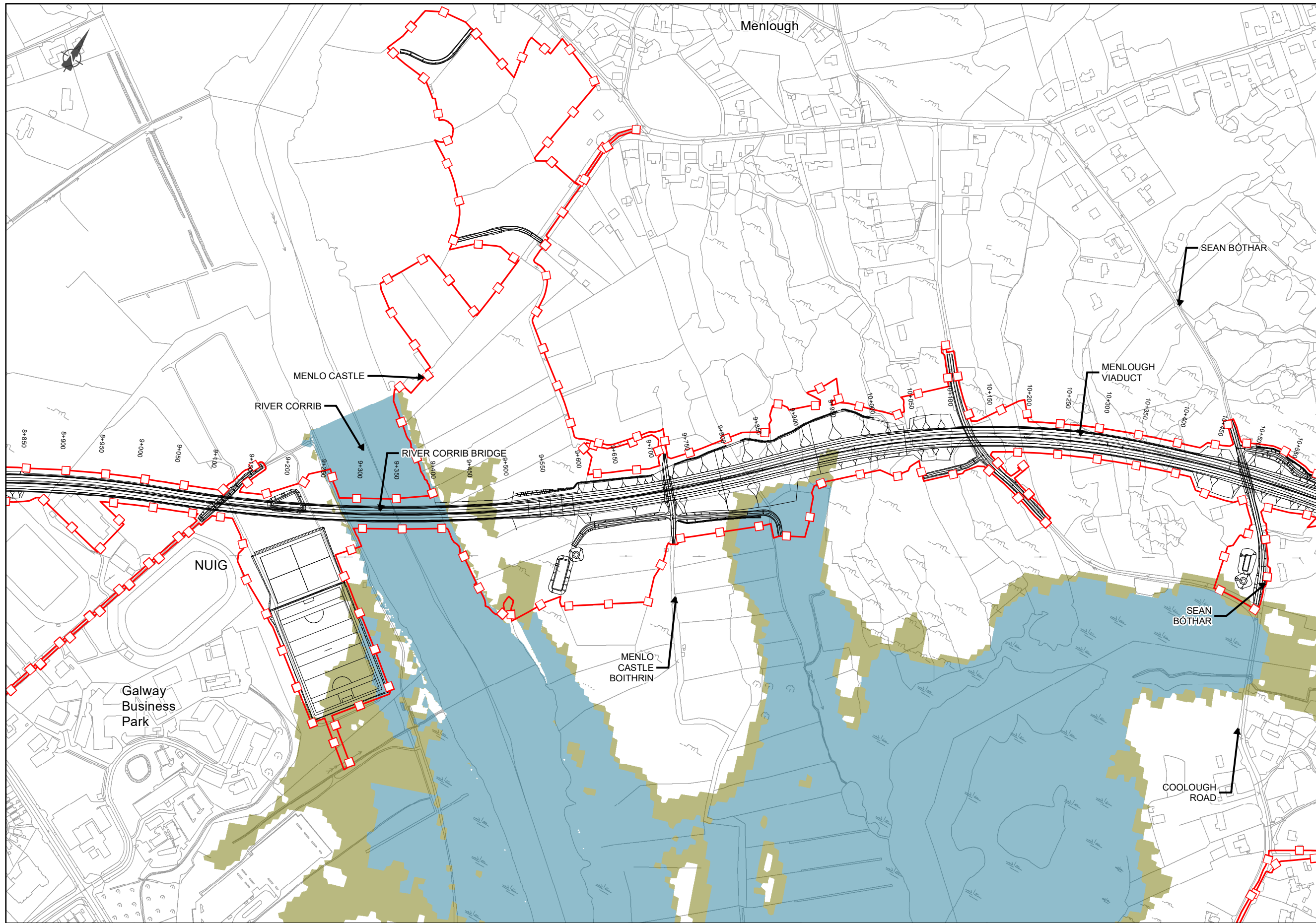
N6 Galway City Ring Road

Scale: **1:5,000**

Date: **September 2018**

Drawing Title			
Flood Risk Mapping - Galway City Council Flood Zones			
Sheet 06 of 15			
Drawing Status			
FOR INFORMATION			
Job No	Drawing No	Issue	
233985-00	Figure 11.4.106	11	

I1	28/09/2018	AG	MH	EMC
Issue	Date	By	Chkd	Appd



Legend

- City Boundary
- - - Proposed Development Boundary
- ▨ Proposed Road Development

Galway City Council SFRA Flood Risk

- Flood Zone A
- Flood Zone B

San áireamh tá sonraíocht Shuirbhéireacht Ordnáis Éireann ama atá gearradh faoi Cheadúnas OSI Uimh. 2010/18CCMA/Comhairle Contae na Gaillimhe. Sáráronn atá gearradh neamhdánraithe cóipeacht Shuirbhéireacht Ordnáis Éireann agus Rialtas na hÉireann. © Suirbhéireacht Ordnáis Éireann, 2010.

© Suirbhéireacht Ordnáis Éireann. Gach ceart ar chosaint. Uimhir cheadúnais 2010/18CCMA/Comhairle Contae na Gaillimhe.

Includes Ordnance Survey Ireland data reproduced under OSI Licence number 2010/18CCMA/Galway County Council. Unauthorised reproduction infringes Ordnance Survey Ireland and Government of Ireland copyright. © Ordnance Survey Ireland, 2010.

© Ordnance Survey Ireland. All rights reserved. Licence number 2010/18CCMA/Galway County Council.

Clients

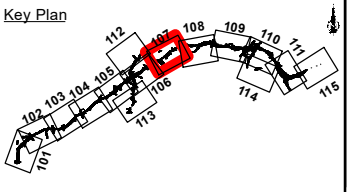
Comhairle Chontae na Gaillimhe
Galway County Council

Galway City Transport Project

AN6

AN ROINN Iompair
Turasoireachta agus Spóirt
Department of Transport, Tourism and Sport

TII



Consultant

ARUP

Corporate House
City East Business Park
Ballybrit, Galway, Ireland

Tel +353 (0)91 460675
www.N6GalwayCity.ie
www.arup.ie

Job Title

N6 Galway City Ring Road

Scale: 1:5,000

Date: September 2018

11	28/09/2018	AG	MH	EMC
Issue	Date	By	Chkd	Appd

Drawing Title

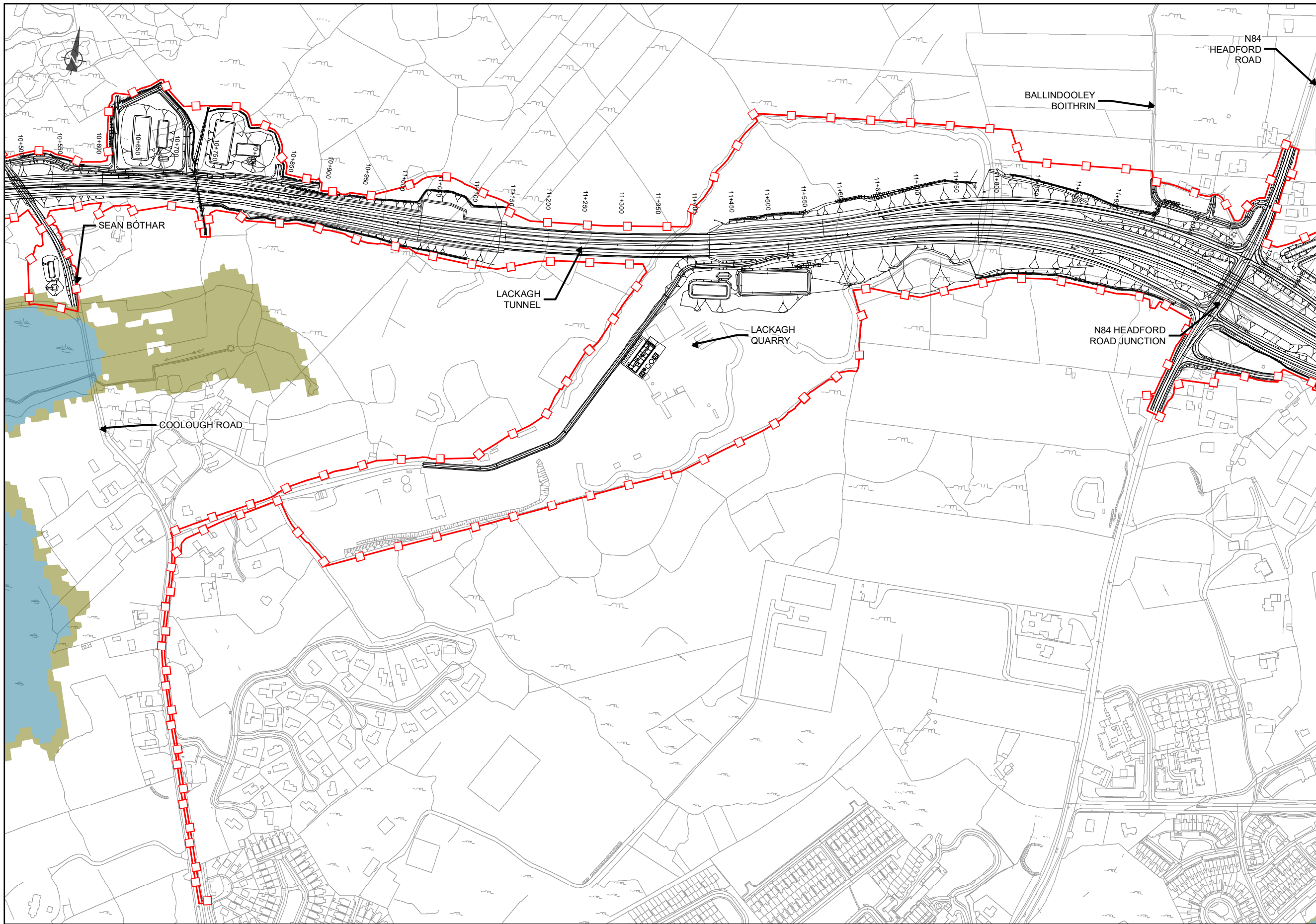
Flood Risk Mapping - Galway City Council Flood Zones

Sheet 07 of 15

Drawing Status

FOR INFORMATION

Job No	Drawing No	Issue
233985-00	Figure 11.4.107	11



Legend

- City Boundary
- - - Proposed Development Boundary
- ▨ Proposed Road Development

Galway City Council SFRA Flood Risk

- Flood Zone A
- Flood Zone B

San áireamh tá sonraíocht Shuirbhéireacht Ordánais Éireann ama atáirgeadh faoi Cheadúnas OSI Uimh. 2010/18CCMA/Comhairle Contae na Gaillimhe. Sáraíonn atáirgeadh neamhdaraíthe cóipcheart Shuirbhéireacht Ordánais Éireann agus Rialtas na hÉireann. © Suirbhéireacht Ordánais Éireann, 2010.

© Suirbhéireacht Ordánais Éireann. Gach ceart ar chosaint. Uimhir cheadúnais 2010/18CCMA/Comhairle Contae na Gaillimhe.

Includes Ordnance Survey Ireland data reproduced under OSI Licence number 2010/18CCMA/Galway County Council. Unauthorised reproduction infringes Ordnance Survey Ireland and Government of Ireland copyright. © Ordnance Survey Ireland, 2010.

© Ordnance Survey Ireland. All rights reserved. Licence number 2010/18CCMA/Galway County Council.

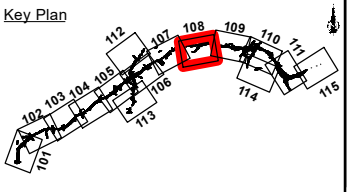
Clients

Comhairle Chontae na Gaillimhe
Galway County Council

AN6
Galway City
Transport Project

GA
An Roinn Iompair
Turasoireachta agus Spóirt
Department of Transport, Tourism and Sport

TII
Transport Infrastructure Ireland



Consultant

ARUP

Corporate House
City East Business Park
Ballybrit, Galway, Ireland

Tel +353 (0)91 460675
www.N6GalwayCity.ie
www.arup.ie

Job Title

N6 Galway City Ring Road

Scale: **1:5,000**

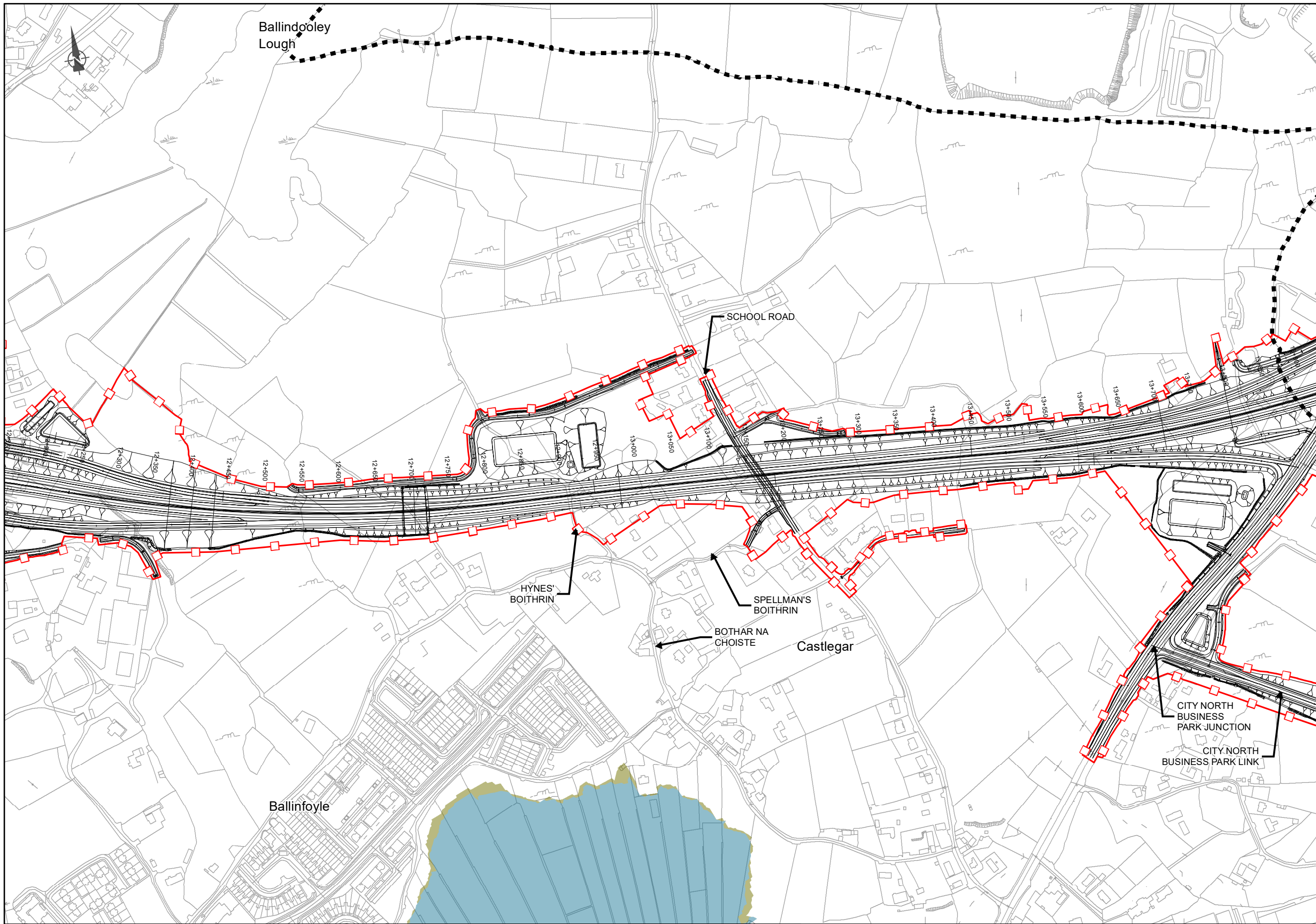
Date: **September 2018**

Issue	Date	By	Chkd	Appd
I1	28/09/2018	AG	MH	EMC

Drawing Title
Flood Risk Mapping - Galway City Council Flood Zones
Sheet 08 of 15

Drawing Status
FOR INFORMATION

Job No	Drawing No	Issue
233985-00	Figure 11.4.108	I1



EIA REPORT

Legend

- City Boundary
- - - Proposed Development Boundary
- ▨ Proposed Road Development
- Galway City Council SFRA Flood Risk**
- Flood Zone A
- Flood Zone B

San áireamh tá sonraíocht Shuirbhéireacht Ordánais Éireann ama atáirgeadh faoi Cheadúnas OSI Uimh. 2010/18CCMA/Comhairle Contae na Gaillimhe. Sárlonn atáirgeadh neamhdánra the cóipcheart Shuirbhéireacht Ordánais Éireann agus Rialtas na hÉireann. © Suirbhéireacht Ordánais Éireann, 2010.

© Suirbhéireacht Ordánais Éireann. Gach ceart ar chosaint. Uimhir cheadúnais 2010/18CCMA/Comhairle Contae na Gaillimhe.

Includes Ordnance Survey Ireland data reproduced under OSI Licence number 2010/18CCMA/Galway County Council. Unauthorised reproduction infringes Ordnance Survey Ireland and Government of Ireland copyright. © Ordnance Survey Ireland, 2010.

© Ordnance Survey Ireland. All rights reserved. Licence number 2010/18CCMA/Galway County Council.

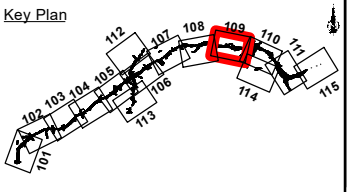
Clients

Comhairle Chontae na Gaillimhe
Galway County Council

AN6
Galway City
Transport Project

GA
An Roinn Iompair
Turasoireachta agus Spóirt
Department of Transport, Tourism and Sport

TII
Transport Infrastructure Ireland



Consultant

ARUP

Corporate House
City East Business Park
Ballybrit, Galway, Ireland

Tel +353 (0)91 460675
www.N6GalwayCity.ie
www.arup.ie

Job Title

N6 Galway City Ring Road

Scale: 1:5,000

Date: September 2018

Issue	Date	By	Chkd	Appd
I1	28/09/2018	AG	MH	EMC

Drawing Title

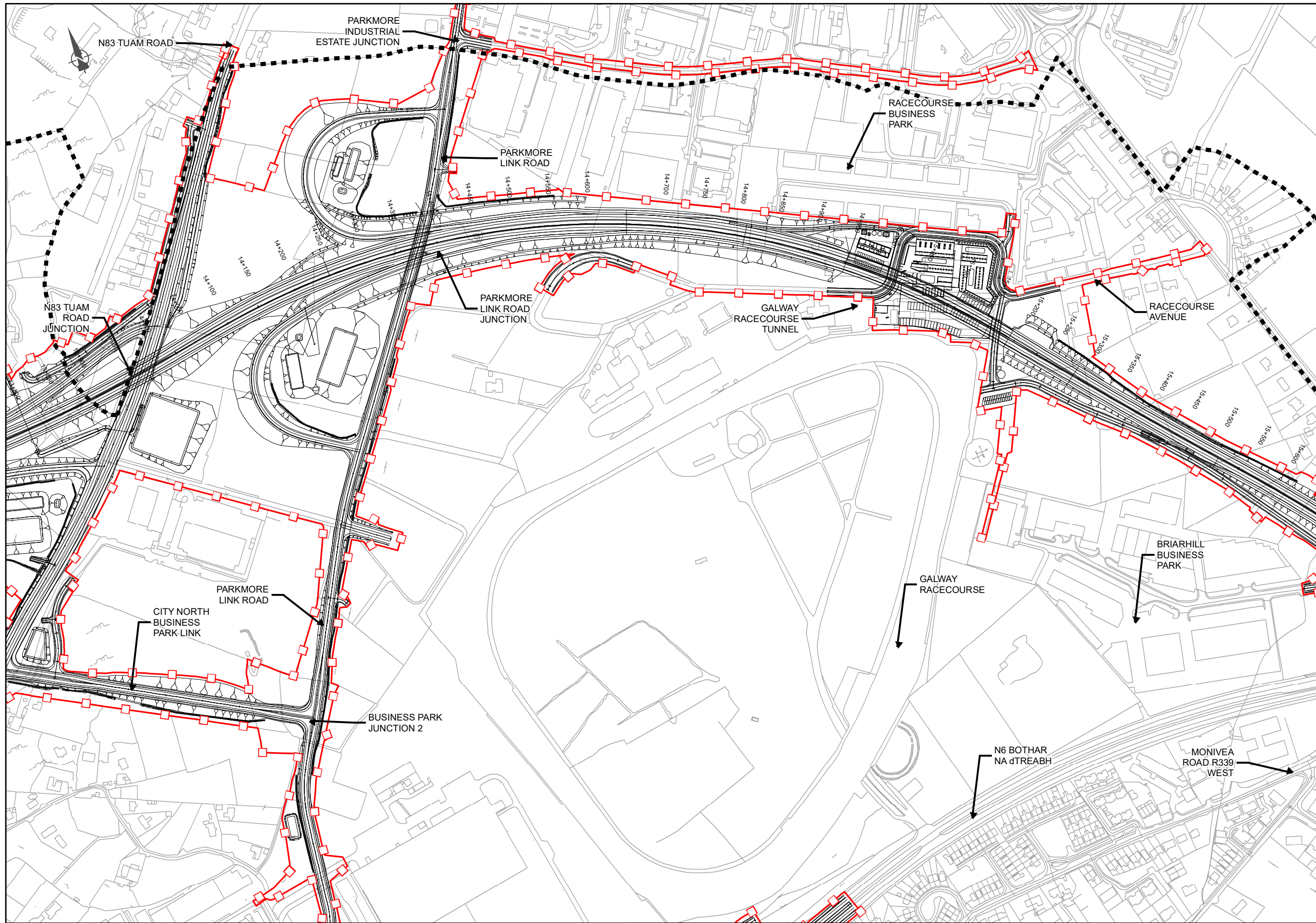
Flood Risk Mapping - Galway City Council Flood Zones

Sheet 09 of 15

Drawing Status

FOR INFORMATION

Job No	Drawing No	Issue
233985-00	Figure 11.4.109	I1



EIA REPORT

- Legend**
- City Boundary
 - - - Proposed Development Boundary
 - ▨ Proposed Road Development
- Galway City Council SFRA Flood Risk**
- Flood Zone A
 - Flood Zone B

San áireamh tá sonraíocht Shuirbhéireacht Ordánais Éireann ama atáirgeadh faoi Cheadúnas OSI Uimh. 2010/18CCMA/Comhairle Contae na Gaillimhe. Sáiríonn atáirgeadh neamhdaraite cóipeacht Shuirbhéireacht Ordánais Éireann agus Rialtas na hÉireann. © Suirbhéireacht Ordánais Éireann, 2010.

© Suirbhéireacht Ordánais Éireann. Gach ceart ar chosaint. Uimhir cheadúnais 2010/18CCMA/Comhairle Contae na Gaillimhe.

Includes Ordnance Survey Ireland data reproduced under OSI Licence number 2010/18CCMA/Galway County Council. Unauthorised reproduction infringes Ordnance Survey Ireland and Government of Ireland copyright. © Ordnance Survey Ireland, 2010.

© Ordnance Survey Ireland. All rights reserved. Licence number 2010/18CCMA/Galway County Council.

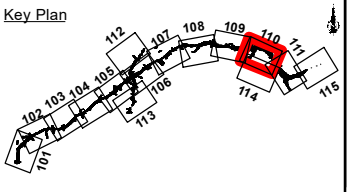
Clients

Comhairle Chontae na Gaillimhe
Galway County Council

AN6
Galway City Transport Project

GA
An Roinn Iompair Turasóireachta agus Spóirt
Department of Transport, Tourism and Sport

TII
Transport Infrastructure Ireland



Consultant

ARUP

Corporate House
City East Business Park
Ballybrit, Galway, Ireland

Tel +353 (0)91 460675
www.N6GalwayCity.ie
www.arup.ie

Job Title

N6 Galway City Ring Road

Scale: **1:5,000**

Date: **September 2018**

11	28/09/2018	AG	MH	EMC
Issue	Date	By	Chkd	Appd

Drawing Title

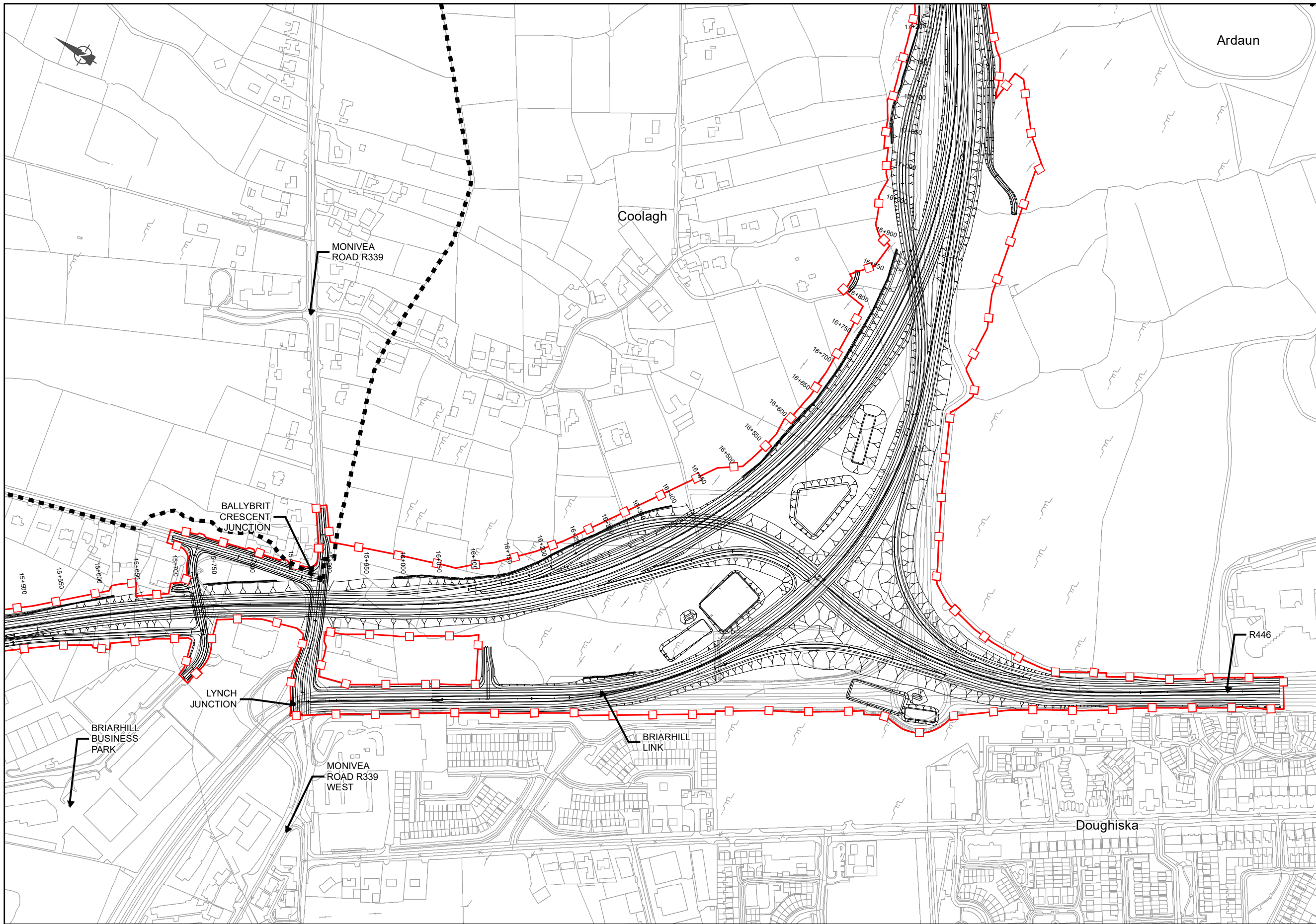
Flood Risk Mapping - Galway City Council Flood Zones

Sheet 10 of 15

Drawing Status

FOR INFORMATION

Job No	Drawing No	Issue
233985-00	Figure 11.4.110	11



EIA REPORT

Legend

- City Boundary
 - - - Proposed Development Boundary
 - ▨ Proposed Road Development
- Galway City Council SFRA Flood Risk**
- █ Flood Zone A
 - █ Flood Zone B

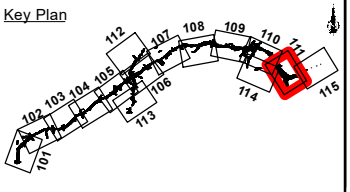
San áireamh tá sonraíocht Shuirbhéireacht Ordánais Éireann ama atáirgeadh faoi Cheadúnas OSI Uimh. 2010/18CCMA/Comhairle Contae na Gaillimhe. Sárlonn atáirgeadh neamhdánraibhe cóipcheart Shuirbhéireacht Ordánais Éireann agus Rialtas na hÉireann. © Suirbhéireacht Ordánais Éireann, 2010.

©: Suirbhéireacht Ordánais Éireann. Gach ceart ar chosaint. Uimhir cheadúnais 2010/18CCMA/Comhairle Contae na Gaillimhe.

Includes Ordnance Survey Ireland data reproduced under OSI Licence number 2010/18CCMA/Galway County Council. Unauthorised reproduction infringes Ordnance Survey Ireland and Government of Ireland copyright. © Ordnance Survey Ireland, 2010.

©: Ordnance Survey Ireland. All rights reserved. Licence number 2010/18CCMA/Galway County Council.

Clients



Consultant

Corporate House
City East Business Park
Ballybrit, Galway, Ireland

Tel +353 (0)91 460675
www.N6GalwayCity.ie
www.arup.ie

Job Title
N6 Galway City Ring Road

Scale: 1:5,000

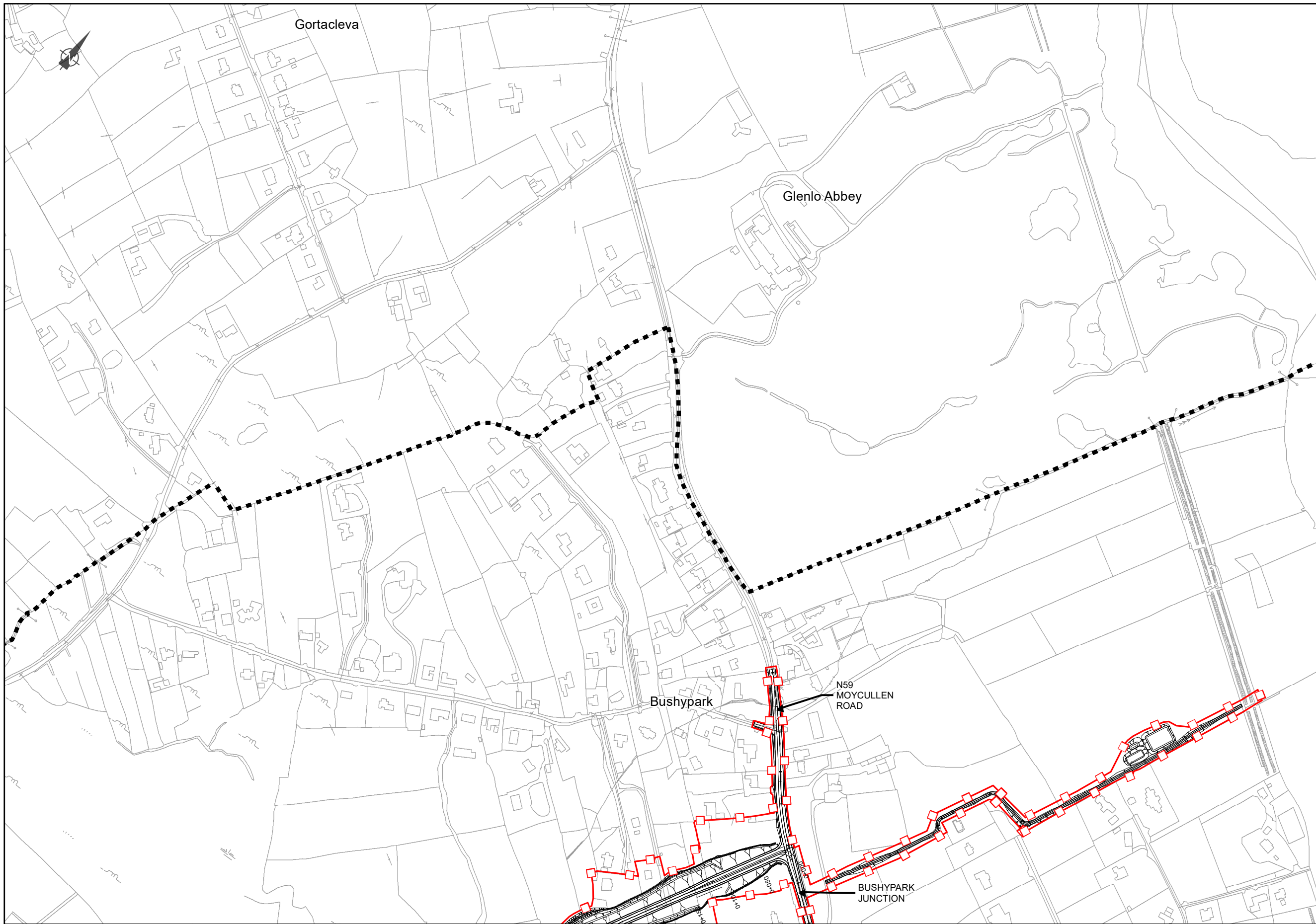
Date: September 2018

Issue	Date	By	Chkd	Appd
I1	28/09/2018	AG	MH	EMC

Drawing Title
Flood Risk Mapping - Galway City Council Flood Zones
Sheet 11 of 15

Drawing Status
FOR INFORMATION

Job No	Drawing No	Issue
233985-00	Figure 11.4.111	I1



EIA REPORT

Legend

- ■ ■ ■ City Boundary
 - — □ Proposed Development Boundary
 - ▨ Proposed Road Development
- Galway City Council
SFRA Flood Risk**
- Flood Zone A
 - Flood Zone B

San áireamh tá sonraíocht Shuirbhéireacht Ordánais Éireann ama atáirgeadh faoi Cheadúnas OSI Uimh. 2010/18CCMA/Comhairle Contae na Gaillimhe. Sáráilonn atáirgeadh neamhdaraíthe cóipcheart Shuirbhéireacht Ordánais Éireann agus Rialtas na hÉireann. © Suirbhéireacht Ordánais Éireann, 2010.

© Suirbhéireacht Ordánais Éireann. Gach ceart ar chosaint. Uimhir cheadúnais 2010/18CCMA/Comhairle Contae na Gaillimhe.

Includes Ordnance Survey Ireland data reproduced under OSI Licence number 2010/18CCMA/Galway County Council. Unauthorised reproduction infringes Ordnance Survey Ireland and Government of Ireland copyright. © Ordnance Survey Ireland, 2010.

© Ordnance Survey Ireland. All rights reserved. Licence number 2010/18CCMA/Galway County Council.

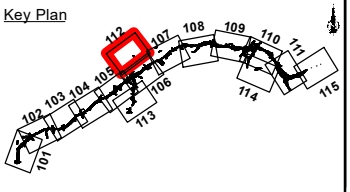
Clients

Comhairle Chontae na Gaillimhe
Galway County Council

AN6
Galway City
Transport Project

GA
An Roinn Iompair
Turasoireachta agus Spóirt
Department of Transport, Tourism and Sport

TIIV
Transport Infrastructure
Investment Vehicle



Consultant

ARUP

Corporate House
City East Business Park
Ballybrit, Galway, Ireland

Tel +353 (0)91 460675
www.N6GalwayCity.ie
www.arup.ie

Job Title

N6 Galway City Ring Road

Scale: **1:5,000**

Date: **September 2018**

I1	28/09/2018	AG	MH	EMC
Issue	Date	By	Chkd	Appd

Drawing Title

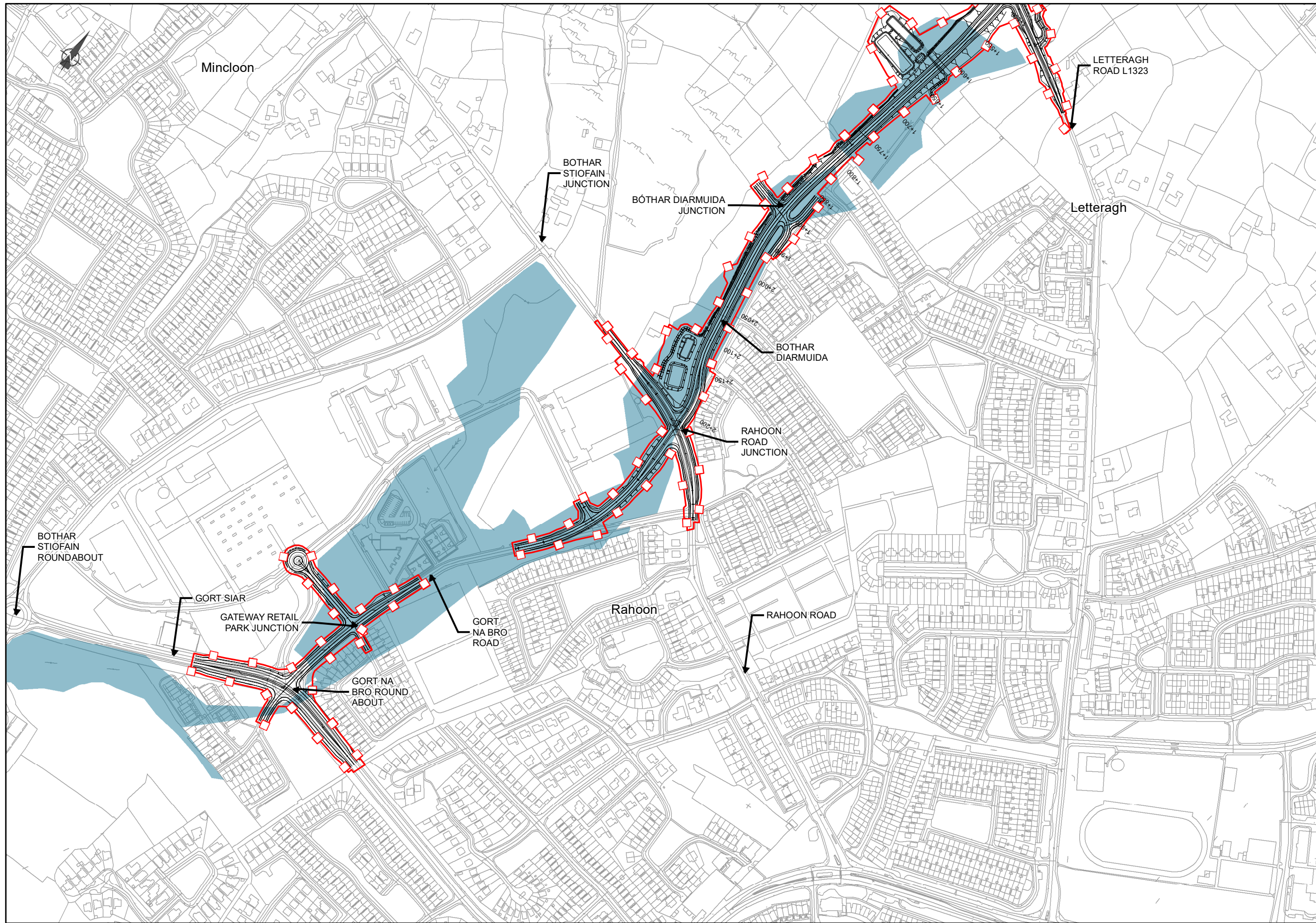
**Flood Risk Mapping - Galway
City Council Flood Zones**

Sheet 12 of 15

Drawing Status

FOR INFORMATION

Job No	Drawing No	Issue
233985-00	Figure 11.4.112	11



Legend

- ■ ■ ■ City Boundary
- □ □ □ Proposed Development Boundary
- ▨ Proposed Road Development

Galway City Council SFRA Flood Risk

- Flood Zone A
- Flood Zone B

San áireamh tá sonraíocht Shuirbhéireacht Ordánais Éireann ama atáirgeadh faoi Cheadúnas OSI Uimh. 2010/18CCMA/Comhairle Contae na Gaillimhe. Sáráilonn atáirgeadh neamhdaraíthe cóipcheart Shuirbhéireacht Ordánais Éireann agus Rialtas na hÉireann. © Suirbhéireacht Ordánais Éireann, 2010.

© Suirbhéireacht Ordánais Éireann. Gach ceart ar chosaint. Uimhir cheadúnais 2010/18CCMA/Comhairle Contae na Gaillimhe.

Includes Ordnance Survey Ireland data reproduced under OSI Licence number 2010/18CCMA/Galway County Council. Unauthorised reproduction infringes Ordnance Survey Ireland and Government of Ireland copyright. © Ordnance Survey Ireland, 2010.

© Ordnance Survey Ireland. All rights reserved. Licence number 2010/18CCMA/Galway County Council.

Clients

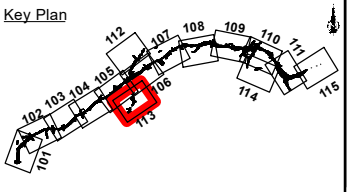
Comhairle Chontae na Gaillimhe
Galway County Council

Galway City Transport Project

Galway City Council

Galway City Council

Galway City Council



Consultant

ARUP

Corporate House
City East Business Park
Ballybrit, Galway, Ireland

Tel +353 (0)91 460675
www.N6GalwayCity.ie
www.arup.ie

Job Title

N6 Galway City Ring Road

Scale: **1:5,000**

Date: **September 2018**

I1	28/09/2018	AG	MH	EMC
Issue	Date	By	Chkd	Appd

Drawing Title

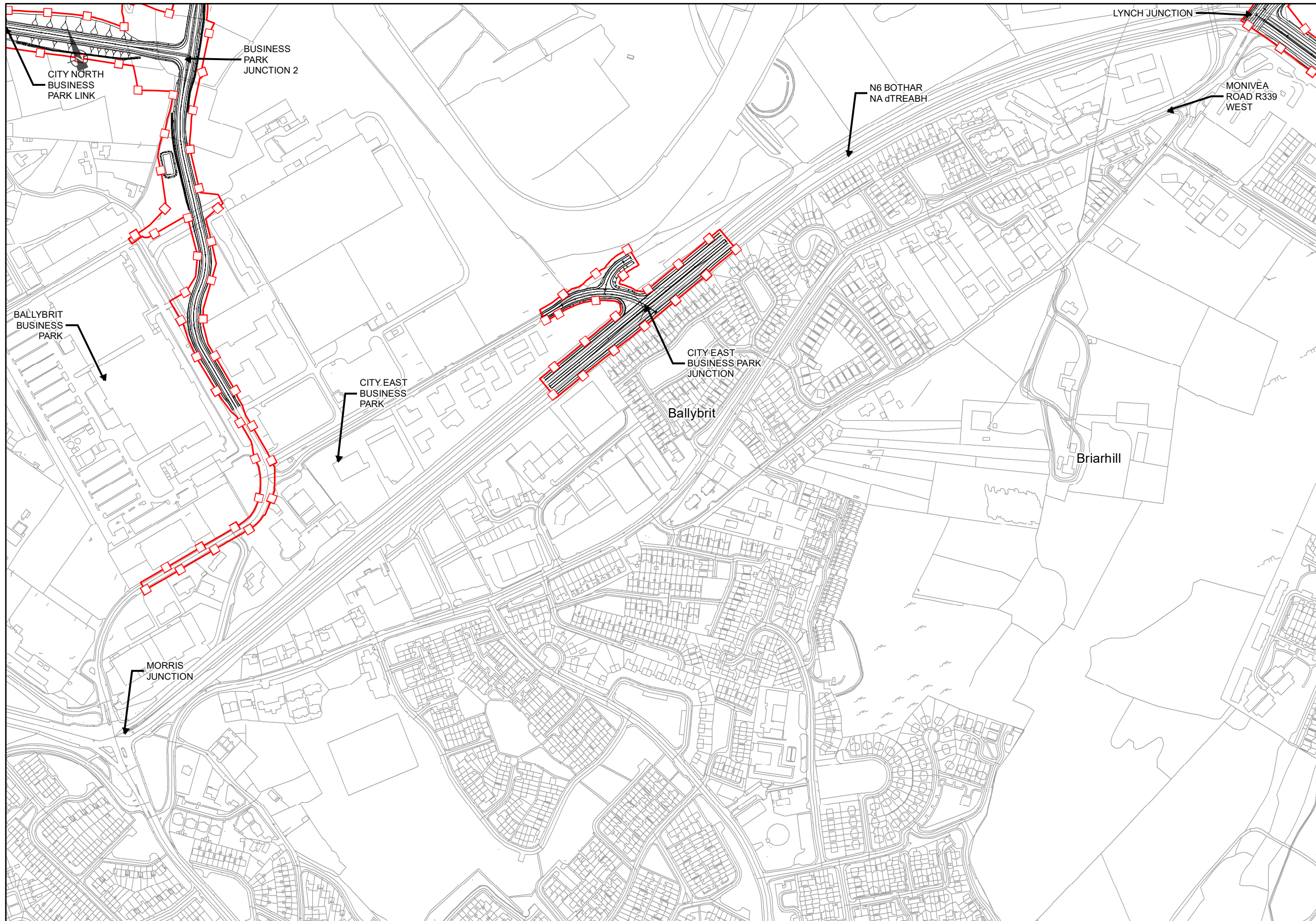
Flood Risk Mapping - Galway City Council Flood Zones

Sheet 13 of 15

Drawing Status

FOR INFORMATION

Job No	Drawing No	Issue
233985-00	Figure 11.4.113	11



EIA REPORT

Legend

- ■ ■ ■ City Boundary
- □ □ □ Proposed Development Boundary
- ▨▨▨▨ Proposed Road Development

Galway City Council SFRA Flood Risk

- Flood Zone A
- Flood Zone B

San áireamh tá sonraíocht Shuirbhéireacht Ordánais Éireann ama atáirgeadh faoi Cheadúnas OSI Uimh. 2010/18CCMA/Comhairle Contae na Gaillimhe. Sárlonn atáirgeadh neamhdara na cóipeacht Shuirbhéireacht Ordánais Éireann agus Rialtas na hÉireann. © Suirbhéireacht Ordánais Éireann, 2010.

© Suirbhéireacht Ordánais Éireann. Gach ceart ar chosaint. Uimhir cheadúnais 2010/18CCMA/Comhairle Contae na Gaillimhe.

Includes Ordnance Survey Ireland data reproduced under OSI Licence number 2010/18CCMA/Galway County Council. Unauthorised reproduction infringes Ordnance Survey Ireland and Government of Ireland copyright. © Ordnance Survey Ireland, 2010.

© Ordnance Survey Ireland. All rights reserved. Licence number 2010/18CCMA/Galway County Council.

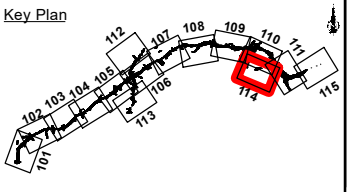
Clients

Comhairle Chontae na Gaillimhe
Galway County Council

AN6
Galway City Transport Project

GA
An Roinn Iompair Turasóireachta agus Spóirt
Department of Transport, Tourism and Sport

TII
Transport Infrastructure Ireland



Consultant

ARUP

Corporate House
City East Business Park
Ballybrit, Galway, Ireland

Tel +353 (0)91 460675
www.N6GalwayCity.ie
www.arup.ie

Job Title

N6 Galway City Ring Road

Scale: **1:5,000**

Date: **September 2018**

Issue	Date	By	Chkd	Appd
I1	28/09/2018	AG	MH	EMC

Drawing Title

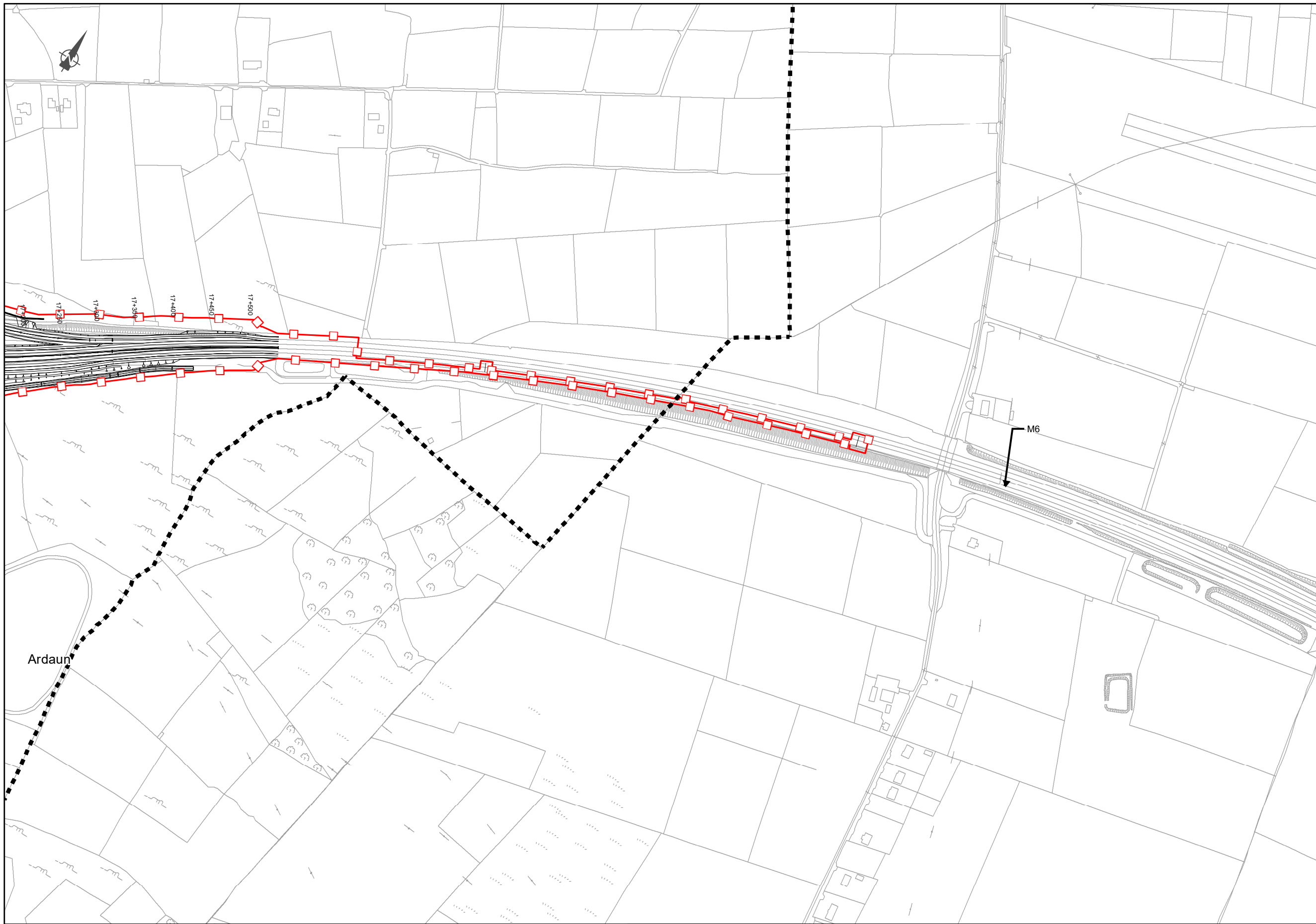
Flood Risk Mapping - Galway City Council Flood Zones

Sheet 14 of 15

Drawing Status

FOR INFORMATION

Job No	Drawing No	Issue
233985-00	Figure 11.4.114	I1



Legend

- City Boundary
- Proposed Development Boundary
- ▨ Proposed Road Development

Galway City Council SFRA Flood Risk

- Flood Zone A
- Flood Zone B

San áireamh tá sonraíocht Shuirbhéireacht Ordánais Éireann ama atáirgeadh faoi Cheadúnas OSI Uimh. 2010/18CCMA/Comhairle Contae na Gaillimhe. Sáiríonn atáirgeadh neamhdánraíthe cóipcheart Shuirbhéireacht Ordánais Éireann agus Rialtas na hÉireann. © Suirbhéireacht Ordánais Éireann, 2010.

© Suirbhéireacht Ordánais Éireann. Gach ceart ar chosaint. Uimhir cheadúnais 2010/18CCMA/Comhairle Contae na Gaillimhe.

Includes Ordnance Survey Ireland data reproduced under OSI Licence number 2010/18CCMA/Galway County Council. Unauthorised reproduction infringes Ordnance Survey Ireland and Government of Ireland copyright. © Ordnance Survey Ireland, 2010.

© Ordnance Survey Ireland. All rights reserved. Licence number 2010/18CCMA/Galway County Council.

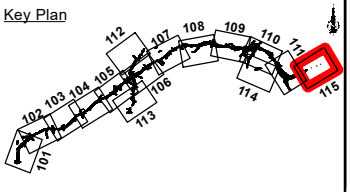
Clients

Comhairle Chontae na Gaillimhe
Galway County Council

AN6
Galway City Transport Project

GA
An Roinn Iompair Turasóireachta agus Spóirt
Department of Transport, Tourism and Sport

TIIV
Transport Infrastructure Ireland



Consultant

ARUP

Corporate House
City East Business Park
Ballybrit, Galway, Ireland

Tel +353 (0)91 460675
www.N6GalwayCity.ie
www.arup.ie

Job Title
N6 Galway City Ring Road

Scale: 1:5,000

Date: September 2018

I1	28/09/2018	AG	MH	EMC
Issue	Date	By	Chkd	Appd

Drawing Title
Flood Risk Mapping - Galway City Council Flood Zones
Sheet 15 of 15

FOR INFORMATION

Job No	Drawing No	Issue
233985-00	Figure 11.4.115	11