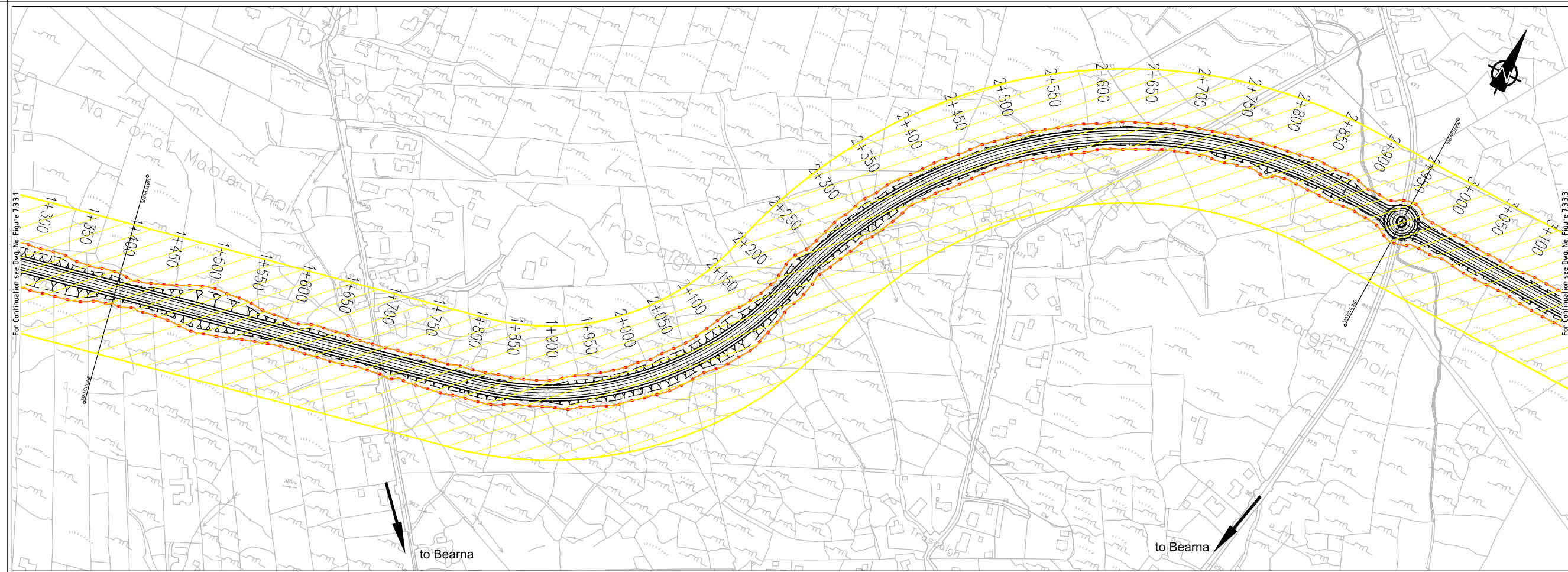


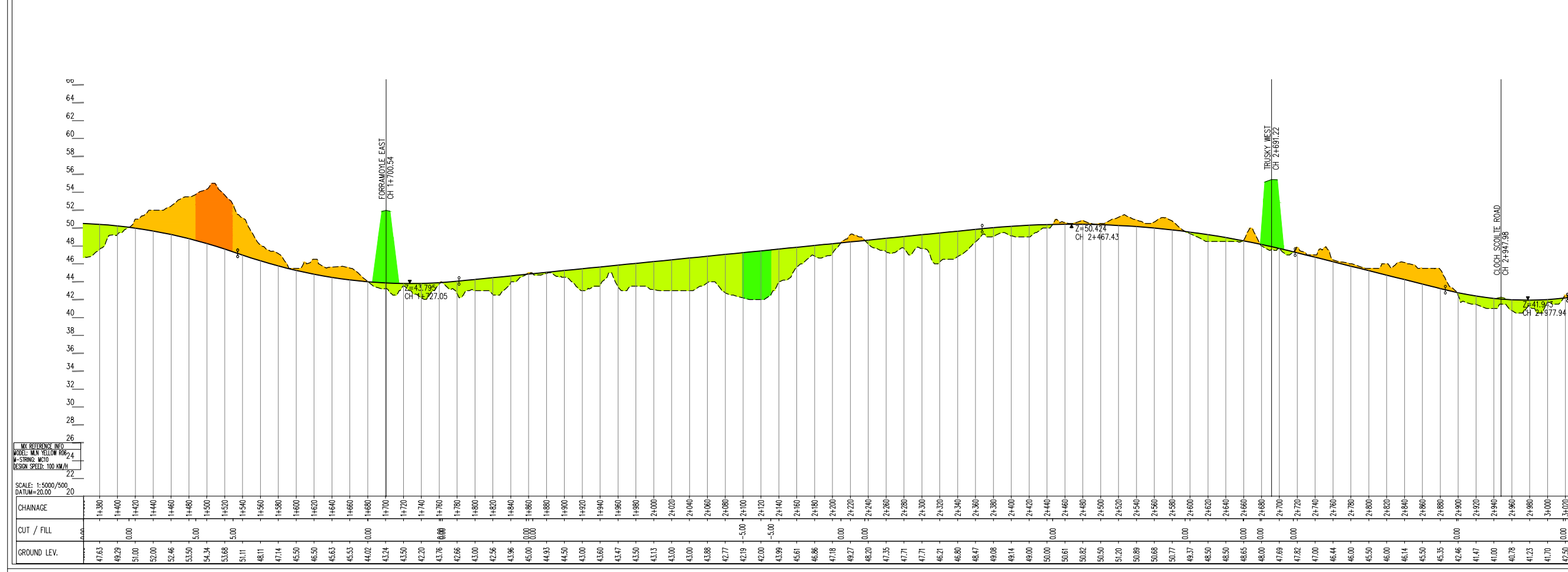
**ROUTE SELECTION**



- Legend:**
- Plan**
    - Proposed Geometry Plan
    - Route Corridor
  - Profile**
    - Existing Ground
    - Proposed Geometry Profile
    - FILL 15+m
    - FILL 10m - 15m
    - FILL 05m - 10m
    - FILL 00m - 05m
    - CUT 00m - 05m
    - CUT 05m - 10m
    - CUT 10m - 15m
    - CUT 15+m
    - TUNNEL

San áireamh tá sonraíocht Shuirbhíreacht Orlándaí Éireann arna atáirgeadh faoi Cheadúnas OSI Uimh. 2010/15CCMA/Comhairle Contae na Gaillimhe. Sáraíonn atáirgeadh neamhúdaraithe cóipeacht Shuirbhíreacht Orlándaí Éireann agus Rialtas na hÉireann. © Suirbhíreacht Orlándaí Éireann, 2010.

Includes Ordnance Survey Ireland data reproduced under OSI Licence number 2010/15CCMA/Galway County Council. Unauthorised reproduction infringes Ordnance Survey Ireland and Government of Ireland copyright. © Ordnance Survey Ireland, 2010.



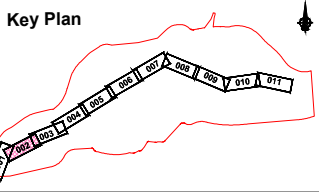
CHAINAGE	CUT / FILL	GROUND LEV.
1+300	0.00	47.63
1+400	0.00	49.29
1+420	0.00	51.00
1+440	0.00	52.00
1+460	0.00	52.46
1+480	3.00	53.50
1+500	3.00	54.34
1+520	5.00	53.88
1+540	5.00	51.11
1+560	5.00	48.11
1+580	5.00	47.14
1+600	5.00	46.50
1+620	5.00	46.50
1+640	5.00	45.63
1+660	5.00	45.53
1+680	0.00	44.02
1+700	0.00	43.24
1+720	0.00	43.50
1+740	0.00	42.20
1+760	0.00	43.76
1+780	0.00	42.66
1+800	0.00	43.00
1+820	0.00	42.56
1+840	0.00	43.96
1+860	0.00	45.00
1+880	0.00	44.83
1+900	0.00	44.50
1+920	0.00	43.00
1+940	0.00	43.60
1+960	0.00	43.47
1+980	0.00	43.50
2+000	0.00	43.13
2+020	0.00	43.00
2+040	0.00	43.00
2+060	0.00	43.88
2+080	0.00	42.77
2+100	0.00	42.19
2+120	0.00	42.00
2+140	0.00	43.99
2+160	0.00	45.61
2+180	0.00	46.86
2+200	0.00	47.18
2+220	0.00	49.27
2+240	0.00	48.20
2+260	0.00	47.35
2+280	0.00	47.71
2+300	0.00	47.71
2+320	0.00	46.21
2+340	0.00	46.80
2+360	0.00	48.47
2+380	0.00	49.08
2+400	0.00	49.14
2+420	0.00	49.00
2+440	0.00	50.00
2+460	0.00	50.61
2+480	0.00	50.82
2+500	0.00	50.50
2+520	0.00	51.20
2+540	0.00	50.89
2+560	0.00	50.88
2+580	0.00	50.77
2+600	0.00	49.37
2+620	0.00	48.50
2+640	0.00	48.50
2+660	0.00	48.65
2+680	0.00	48.00
2+700	0.00	47.69
2+720	0.00	47.82
2+740	0.00	47.00
2+760	0.00	46.44
2+780	0.00	46.00
2+800	0.00	46.50
2+820	0.00	46.14
2+840	0.00	45.50
2+860	0.00	45.35
2+880	0.00	42.46
2+900	0.00	41.47
2+920	0.00	41.00
2+940	0.00	40.78
2+960	0.00	41.23
2+980	0.00	41.70
3+000	0.00	42.50

**Disclaimer Note:**  
The constraints and options shown are draft only and subject to change. More detailed assessments, on-going studies and the information received from the public may result in changes to these constraints and options.

**Nóta Séanta:**  
Tá na srianta agus na roghanna atá léirithe ina bhfoirm dréacht, d'fhéadfaí athraithe teacht orthu. Is mar thoradh ar mheasúnaithe níos mionchruinne, ar staidéar leanúnach agus ar eolas ón bpobal go ndéanfar athruithe ar na srianta agus na roghanna seo.

**Clients**

**Galway City Transport Project**



**Consultant**

Corporate House  
City East Business Park  
Ballybrit, Galway, Ireland.

Tel +353 (0)91 460675  
www.N6GalwayCity.ie  
www.arup.ie

**Job Title**  
N6 Galway City Transport Project

**Scale**  
1:5000 @ A3

**Date:**  
August 2015

Issue	Date	By	Chkd	Appd
I1	28/08/2015	KJ	MH	EMC

**Drawing Title**  
Stage 2 Yellow Route Option  
Mainline Plan/Profile - CH.1+400 to CH.2+950  
Sheet 2 of 11

**Route Selection**

Job No: 233985  
Drawing No: Figure 7.3.3.2  
Issue: 11