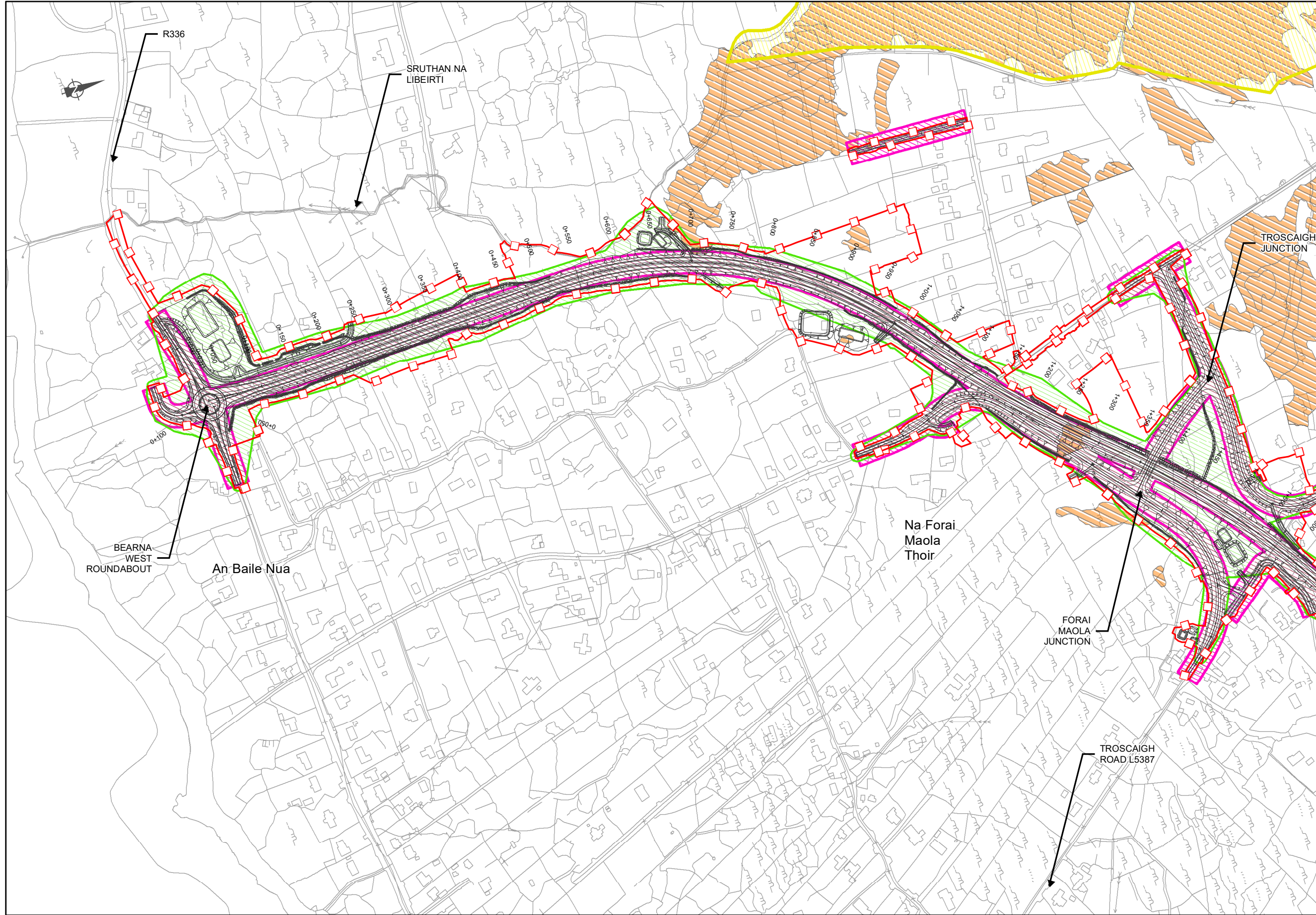


EIA REPORT



- Legend**
- CityBoundary
 - Proposed Development Boundary
 - Proposed Road Development
- Potential Impacts**
- Drawdown Zone of Influence (Zoi)
 - Area at risk of WQ impacts
 - candidate Special Area of Conservation
 - Special Area of Conservation (SPA)
 - National Heritage Areas (NHA)
 - Potential Natural Heritage Areas (pNHA)
- Groundwater Bodies (2017)**
- Clare - Corrib (Terryland) GWB
 - Clare-Corrib (Ballindooley East) GWB
 - Clare-Corrib (Ballindooley West) GWB
 - Clarinbridge GWB
 - Maam-Clonbur GWB
 - Lough Corrib Fen 1 (Lackagh)
 - Lough Corrib Fen 1 (Menlough) GWB
 - Lough Corrib Fen 2 GWB
 - Spiddal GWB
 - Ross Lake GWB
 - Estimated Palaeolandscapes extents
- Groundwater Receptors**
- Wells 50m Accuracy
 - Wells 100m Accuracy
 - Wells 500m Accuracy
 - Wells 1km Accuracy
 - Groundwater Dependand Habitat
 - Groundwater Seepage Points

San áireamh tá sonraíocht Shuirbhéireacht Ordánais Éireann ama atáirgeadh faoi Cheadúnas OSI Umh. 2010/18CCMA/Comhairle Contae na Gaillimhe. Sáraitonn atáirgeadh neamhúdarthe cóipcheart Shuirbhéireacht Ordánais Éireann agus Rialtas na hÉireann. © Suirbhéireacht Ordánais Éireann, 2010.

© Suirbhéireacht Ordánais Éireann. Gach ceart ar chosaint. Umhír cheadúnais 2010/18CCMA/Comhairle Contae na Gaillimhe.

Includes Ordnance Survey Ireland data reproduced under OSI Licence number 2010/18CCMA/Galway County Council. Unauthorised reproduction infringes Ordnance Survey Ireland and Government of Ireland copyright. © Ordnance Survey Ireland, 2010.

© Ordnance Survey Ireland. All rights reserved. Licence number 2010/18CCMA/Galway County Council.

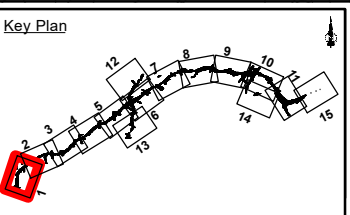
Clients

Comhairle Chontae na Gaillimhe
Galway County Council

AN6
Galway City Transport Project

GA
An Roinn Iompair Turasóireachta agus Spóirt
Department of Transport, Tourism and Sport

TII
Transport Infrastructure Ireland



Consultant

ARUP

Corporate House
City East Business Park
Ballybrit, Galway, Ireland

Tel +353 (0)91 460675
www.N6GalwayCity.ie
www.arup.ie

Job Title

N6 Galway City Ring Road

Scale: **1:5,000**

Date: **September 2018**

Issue	Date	By	Chkd	Appd
I1	28/09/2018	KJ	MH	EMC

Drawing Title

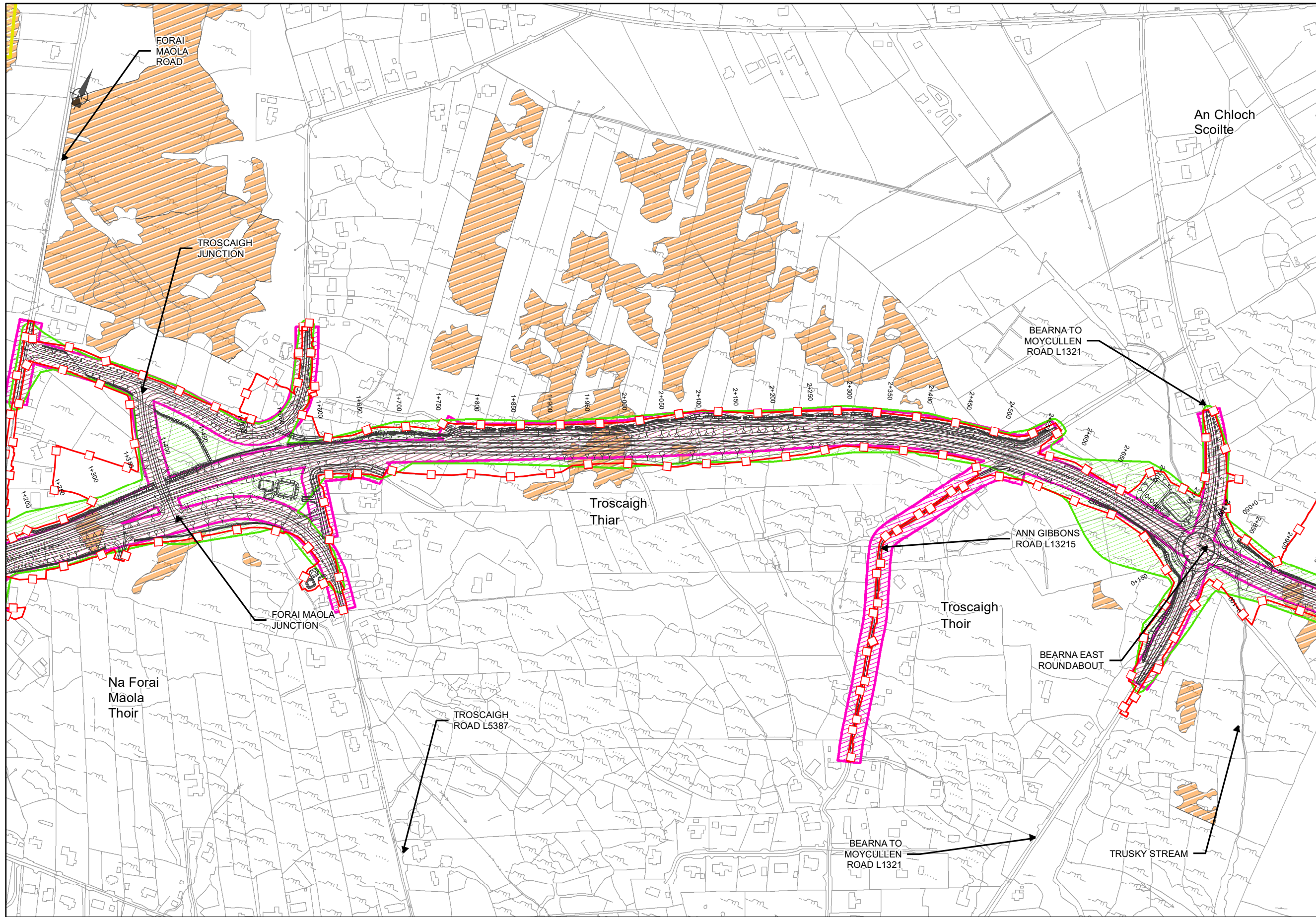
Operation Zone of Influence (Zoi)

Sheet 01 of 15

Drawing Status

FOR INFORMATION

Job No	Drawing No	Issue
233985-00	Figure 10.8.101	I1



EIA REPORT

- Legend**
- City Boundary
 - Proposed Development Boundary
 - Proposed Road Development
- Potential Impacts**
- Drawdown Zone of Influence (Zoi)
 - Area at risk of WQ impacts
 - candidate Special Area of Conservation
 - Special Area of Conservation (SPA)
 - National Heritage Areas (NHA)
 - Potential Natural Heritage Areas (pNHA)
- Groundwater Bodies (2017)**
- Clare - Corrib (Terryland) GWB
 - Clare-Corrib (Ballindooley East) GWB
 - Clare-Corrib (Ballindooley West) GWB
 - Clarinbridge GWB
 - Maam-Clonbur GWB
 - Lough Corrib Fen 1 (Lackagh)
 - Lough Corrib Fen 1 (Menlough) GWB
 - Lough Corrib Fen 2 GWB
 - Spiddal GWB
 - Ross Lake GWB
 - Estimated Palaeolandscapes extents
- Groundwater Receptors**
- Wells 50m Accuracy
 - Wells 100m Accuracy
 - Wells 500m Accuracy
 - Wells 1km Accuracy
 - Groundwater Dependant Habitat
 - Groundwater Seepage Points

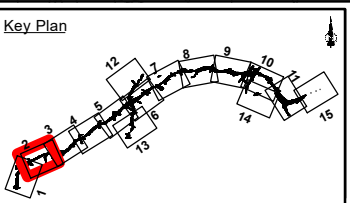
San áireamh tá sonraíocht Shuirbhíreacht Ordánais Éireann ama atáirgeadh faoi Cheadúnas OSI Umh. 2010/18CCMA/Comhairle Contae na Gaillimhe. Sáráronn atáirgeadh neamhdátaíthe cóipcheart Shuirbhíreacht Ordánais Éireann agus Rialtas na hÉireann. © Suirbhíreacht Ordánais Éireann, 2010.

© Suirbhíreacht Ordánais Éireann. Gach ceart ar chosaint. Umhír cheadúnais 2010/18CCMA/Comhairle Contae na Gaillimhe.

Includes Ordnance Survey Ireland data reproduced under OSI Licence number 2010/18CCMA/Galway County Council. Unauthorised reproduction infringes Ordnance Survey Ireland and Government of Ireland copyright. © Ordnance Survey Ireland, 2010.

© Ordnance Survey Ireland. All rights reserved. Licence number 2010/18CCMA/Galway County Council.

Clients



Consultant

Corporate House
City East Business Park
Ballybrit, Galway, Ireland

Tel +353 (0)91 460675
www.N6GalwayCity.ie
www.arup.ie

Job Title
N6 Galway City Ring Road

Scale: 1:5,000

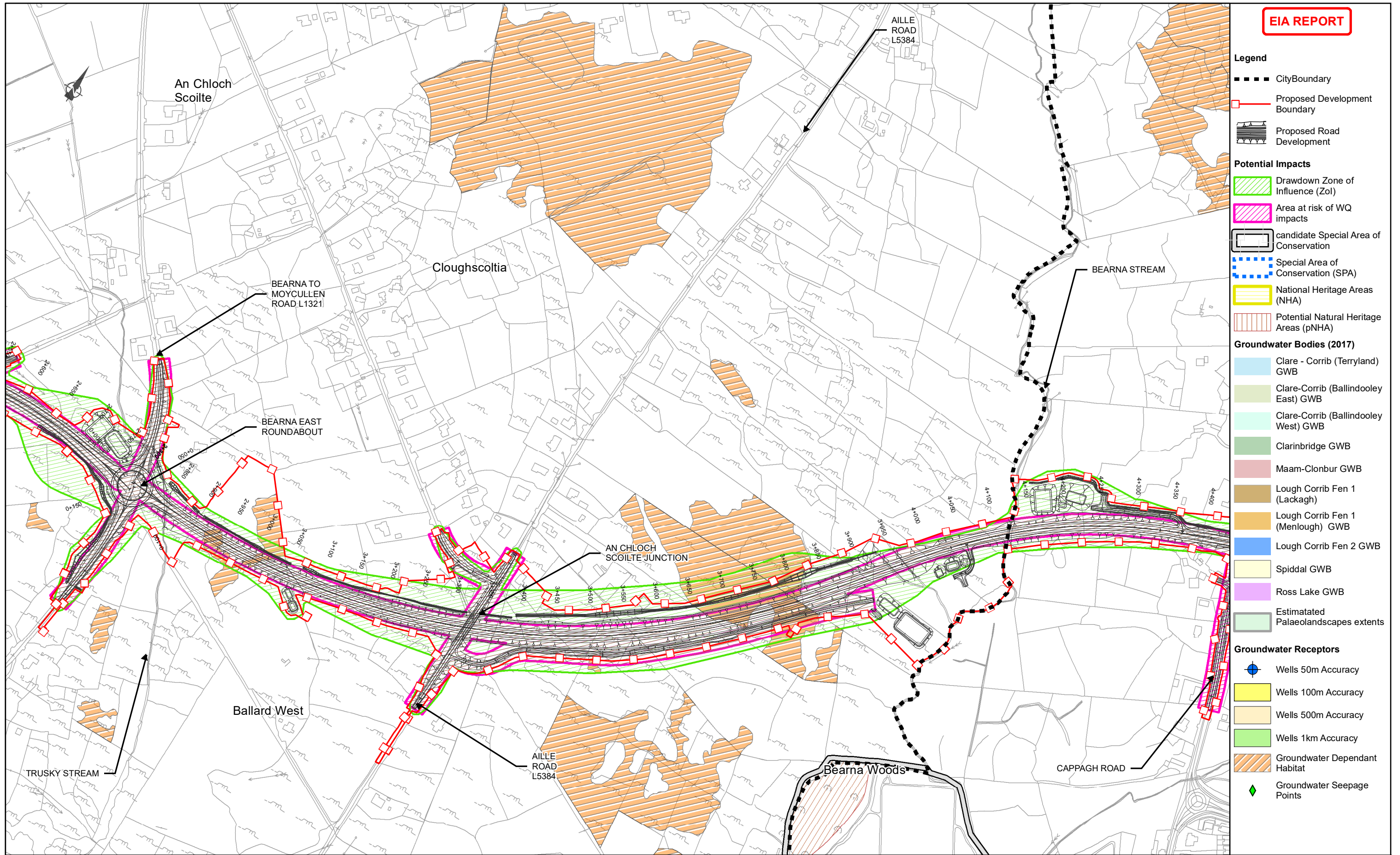
Date: September 2018

Issue	Date	By	Chkd	Appd
I1	28/09/2018	KJ	MH	EMC

Drawing Title
Operation Zone of Influence (Zoi)
Sheet 02 of 15

FOR INFORMATION

Job No	Drawing No	Issue
233985-00	Figure 10.8.102	I1



EIA REPORT

- Legend**
- City Boundary
 - - - Proposed Development Boundary
 - ▬ Proposed Road Development
- Potential Impacts**
- ▨ Drawdown Zone of Influence (ZOI)
 - ▨ Area at risk of WQ impacts
 - ▭ candidate Special Area of Conservation
 - ▨ Special Area of Conservation (SPA)
 - ▨ National Heritage Areas (NHA)
 - ▨ Potential Natural Heritage Areas (pNHA)
- Groundwater Bodies (2017)**
- ▨ Clare - Corrib (Terryland) GWB
 - ▨ Clare-Corrib (Ballindoooley East) GWB
 - ▨ Clare-Corrib (Ballindoooley West) GWB
 - ▨ Clarinbridge GWB
 - ▨ Maam-Clonbur GWB
 - ▨ Lough Corrib Fen 1 (Lackagh)
 - ▨ Lough Corrib Fen 1 (Menlough) GWB
 - ▨ Lough Corrib Fen 2 GWB
 - ▨ Spiddal GWB
 - ▨ Ross Lake GWB
 - ▨ Estimated Palaeolandscapes extents
- Groundwater Receptors**
- Wells 50m Accuracy
 - ▨ Wells 100m Accuracy
 - ▨ Wells 500m Accuracy
 - ▨ Wells 1km Accuracy
 - ▨ Groundwater Dependand Habitat
 - ◆ Groundwater Seepage Points

San áireamh tá sonraíocht Shuirbhéireacht Ordánais Éireann ama atáirgeadh faoi Cheadúnas OSI Umh. 2010/18CCMA/Comhairle Contae na Gaillimhe. Sáraitonn atáirgeadh neamhdátaíthe cóipcheart Shuirbhéireacht Ordánais Éireann agus Rialtas na hÉireann. © Suirbhéireacht Ordánais Éireann, 2010.

© Suirbhéireacht Ordánais Éireann. Gach ceart ar chosaint. Umhír cheadúnais 2010/18CCMA/Comhairle Contae na Gaillimhe.

Includes Ordnance Survey Ireland data reproduced under OSI Licence number 2010/18CCMA/Galway County Council. Unauthorised reproduction infringes Ordnance Survey Ireland and Government of Ireland copyright. © Ordnance Survey Ireland, 2010.

© Ordnance Survey Ireland. All rights reserved. Licence number 2010/18CCMA/Galway County Council.

Clients

Comhairle Chontae na Gaillimhe
Galway County Council

AN6
Galway City Transport Project

GA
An Roinn Iompair Turasóireachta agus Spóirt
Department of Transport, Tourism and Sport

TIU
Transport Infrastructure Unit

Key Plan

Consultant

ARUP

Corporate House
City East Business Park
Ballybrit, Galway, Ireland

Tel +353 (0)91 460675
www.N6GalwayCity.ie
www.arup.ie

Job Title

N6 Galway City Ring Road

Scale: **1:5,000**

Date: **September 2018**

Issue	Date	By	Chkd	Appd
I1	28/09/2018	KJ	MH	EMC

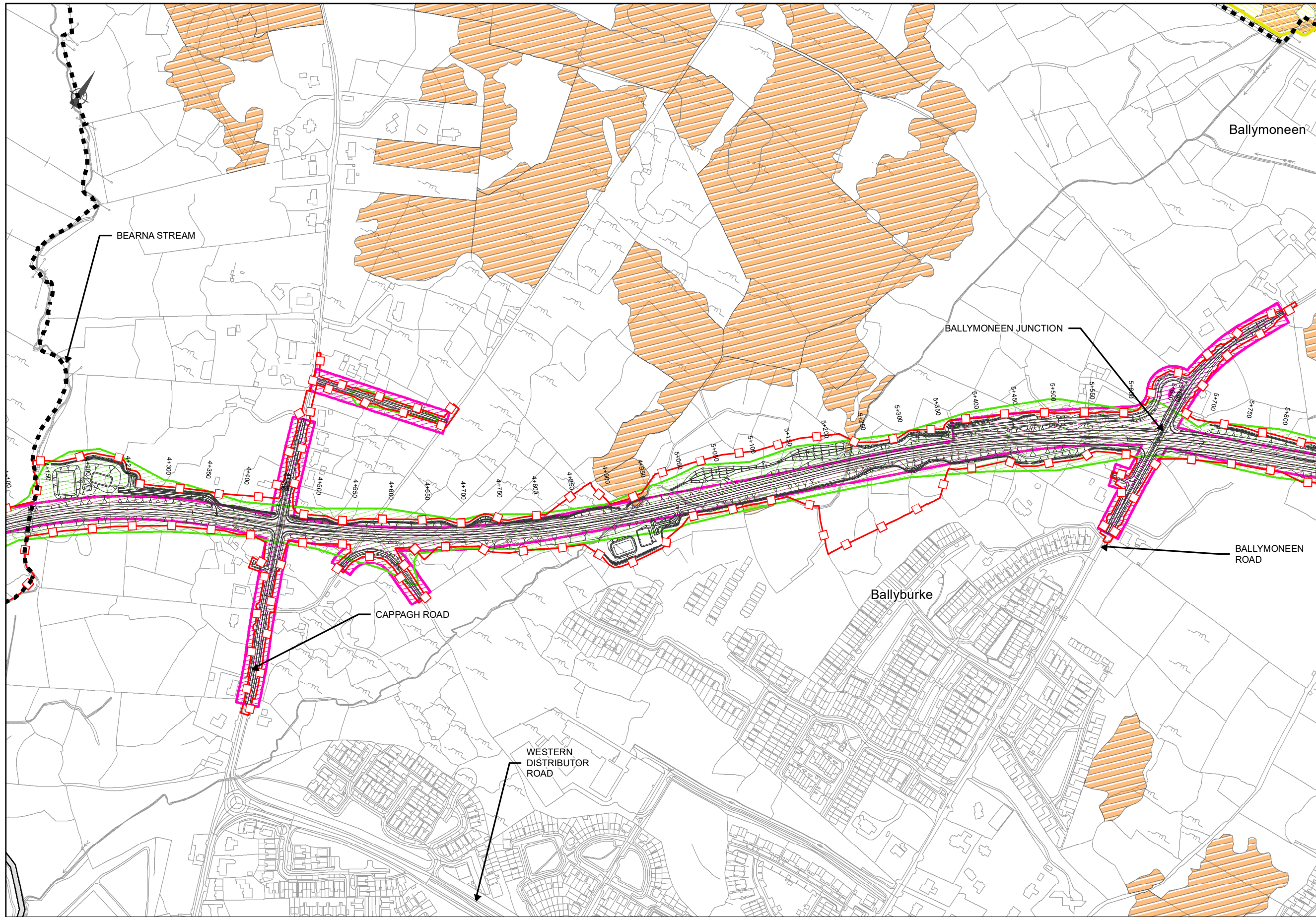
Drawing Title

Operation Zone of Influence (ZOI)
Sheet 03 of 15

Drawing Status

FOR INFORMATION

Job No	Drawing No	Issue
233985-00	Figure 10.8.103	I1



EIA REPORT

- Legend**
- City Boundary
 - Proposed Development Boundary
 - Proposed Road Development
- Potential Impacts**
- Drawdown Zone of Influence (Zoi)
 - Area at risk of WQ impacts
 - candidate Special Area of Conservation
 - Special Area of Conservation (SPA)
 - National Heritage Areas (NHA)
 - Potential Natural Heritage Areas (pNHA)
- Groundwater Bodies (2017)**
- Clare - Corrib (Terryland) GWB
 - Clare-Corrib (Ballindooey East) GWB
 - Clare-Corrib (Ballindooey West) GWB
 - Clarinbridge GWB
 - Maam-Clonbur GWB
 - Lough Corrib Fen 1 (Lackagh)
 - Lough Corrib Fen 1 (Menlough) GWB
 - Lough Corrib Fen 2 GWB
 - Spiddal GWB
 - Ross Lake GWB
 - Estimated Palaeolandscapes extents
- Groundwater Receptors**
- Wells 50m Accuracy
 - Wells 100m Accuracy
 - Wells 500m Accuracy
 - Wells 1km Accuracy
 - Groundwater Dependant Habitat
 - Groundwater Seepage Points

San áireamh tá sonraíocht Shuirbhéireacht Ordánais Éireann amháil atáirgeadh faoi Cheadúnas OSI Uimh. 2010/18CCMA/Comhairle Contae na Gaillimhe. Sáraitonn atáirgeadh neamhdátaí na cóipeacht Shuirbhéireacht Ordánais Éireann agus Rialtas na hÉireann. © Suirbhéireacht Ordánais Éireann, 2010.

© Suirbhéireacht Ordánais Éireann. Gach ceart ar chosaint. Uimhír cheadúnais 2010/18CCMA/Comhairle Contae na Gaillimhe.

Includes Ordnance Survey Ireland data reproduced under OSI Licence number 2010/18CCMA/Galway County Council. Unauthorised reproduction infringes Ordnance Survey Ireland and Government of Ireland copyright. © Ordnance Survey Ireland, 2010.

© Ordnance Survey Ireland. All rights reserved. Licence number 2010/18CCMA/Galway County Council.

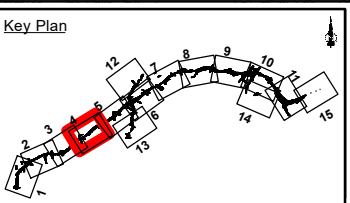
Clients

Comhairle Chontae na Gaillimhe
Galway County Council

AN6
Galway City Transport Project

GA
An Roinn Iompair Turasóireachta agus Spóirt
Department of Transport, Tourism and Sport

TII
Transport Infrastructure Ireland



Consultant

ARUP

Corporate House
City East Business Park
Ballybrit, Galway, Ireland

Tel +353 (0)91 460675
www.N6GalwayCity.ie
www.arup.ie

Job Title
N6 Galway City Ring Road

Scale: 1:5,000

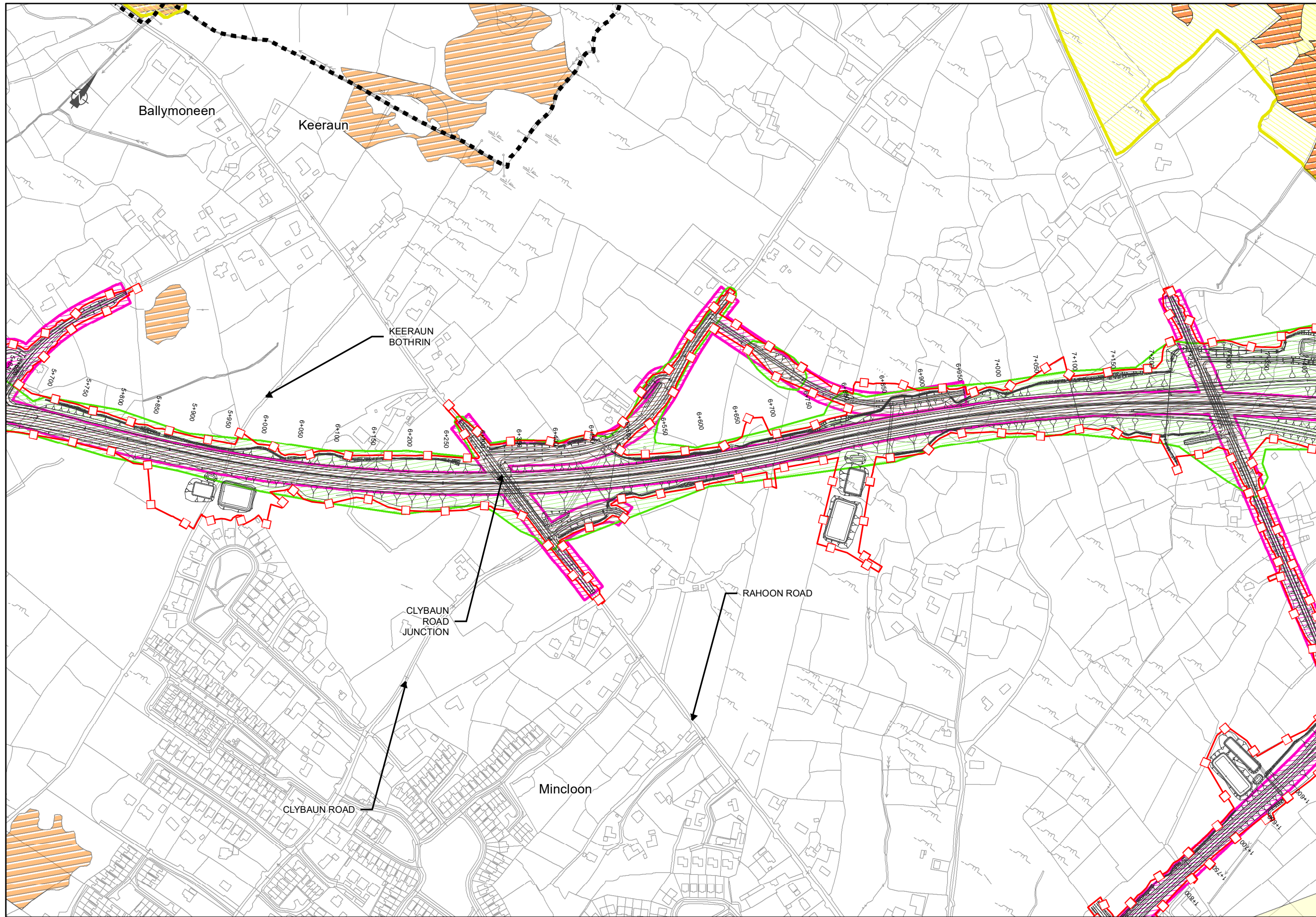
Date: September 2018

Issue	Date	By	Chkd	Appd
I1	28/09/2018	KJ	MH	EMC

Drawing Title
Operation Zone of Influence (Zoi)
Sheet 04 of 15

Drawing Status
FOR INFORMATION

Job No	Drawing No	Issue
233985-00	Figure 10.8.104	I1



EIA REPORT

- Legend**
- City Boundary
 - Proposed Development Boundary
 - Proposed Road Development
- Potential Impacts**
- Drawdown Zone of Influence (Zoi)
 - Area at risk of WQ impacts
 - candidate Special Area of Conservation
 - Special Area of Conservation (SPA)
 - National Heritage Areas (NHA)
 - Potential Natural Heritage Areas (pNHA)
- Groundwater Bodies (2017)**
- Clare - Corrib (Terryland) GWB
 - Clare-Corrib (Ballindooley East) GWB
 - Clare-Corrib (Ballindooley West) GWB
 - Clarinbridge GWB
 - Maam-Clonbur GWB
 - Lough Corrib Fen 1 (Lackagh)
 - Lough Corrib Fen 1 (Menlough) GWB
 - Lough Corrib Fen 2 GWB
 - Spiddal GWB
 - Ross Lake GWB
 - Estimated Palaeolandscapes extents
- Groundwater Receptors**
- Wells 50m Accuracy
 - Wells 100m Accuracy
 - Wells 500m Accuracy
 - Wells 1km Accuracy
 - Groundwater Dependand Habitat
 - Groundwater Seepage Points

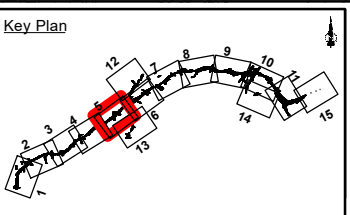
San áireamh tá sonraíocht Shuirbhéireacht Ordánais Éireann ama atáirgeadh faoi Cheadúnas OSI Umh. 2010/18CCMA/Comhairle Contae na Gaillimhe. Sáráronn atáirgeadh neamhdátaíthe cóilcheart Shuirbhéireacht Ordánais Éireann agus Rialtas na hÉireann. © Suirbhéireacht Ordánais Éireann, 2010.

© Suirbhéireacht Ordánais Éireann. Gach ceart ar chosaint. Umhír cheadúnais 2010/18CCMA/Comhairle Contae na Gaillimhe.

Includes Ordnance Survey Ireland data reproduced under OSI Licence number 2010/18CCMA/Galway County Council. Unauthorised reproduction infringes Ordnance Survey Ireland and Government of Ireland copyright. © Ordnance Survey Ireland, 2010.

© Ordnance Survey Ireland. All rights reserved. Licence number 2010/18CCMA/Galway County Council.

Clients



Consultant

Corporate House
City East Business Park
Ballybrit, Galway, Ireland

Tel +353 (0)91 460675
www.N6GalwayCity.ie
www.arup.ie

Job Title
N6 Galway City Ring Road

Scale: 1:5,000

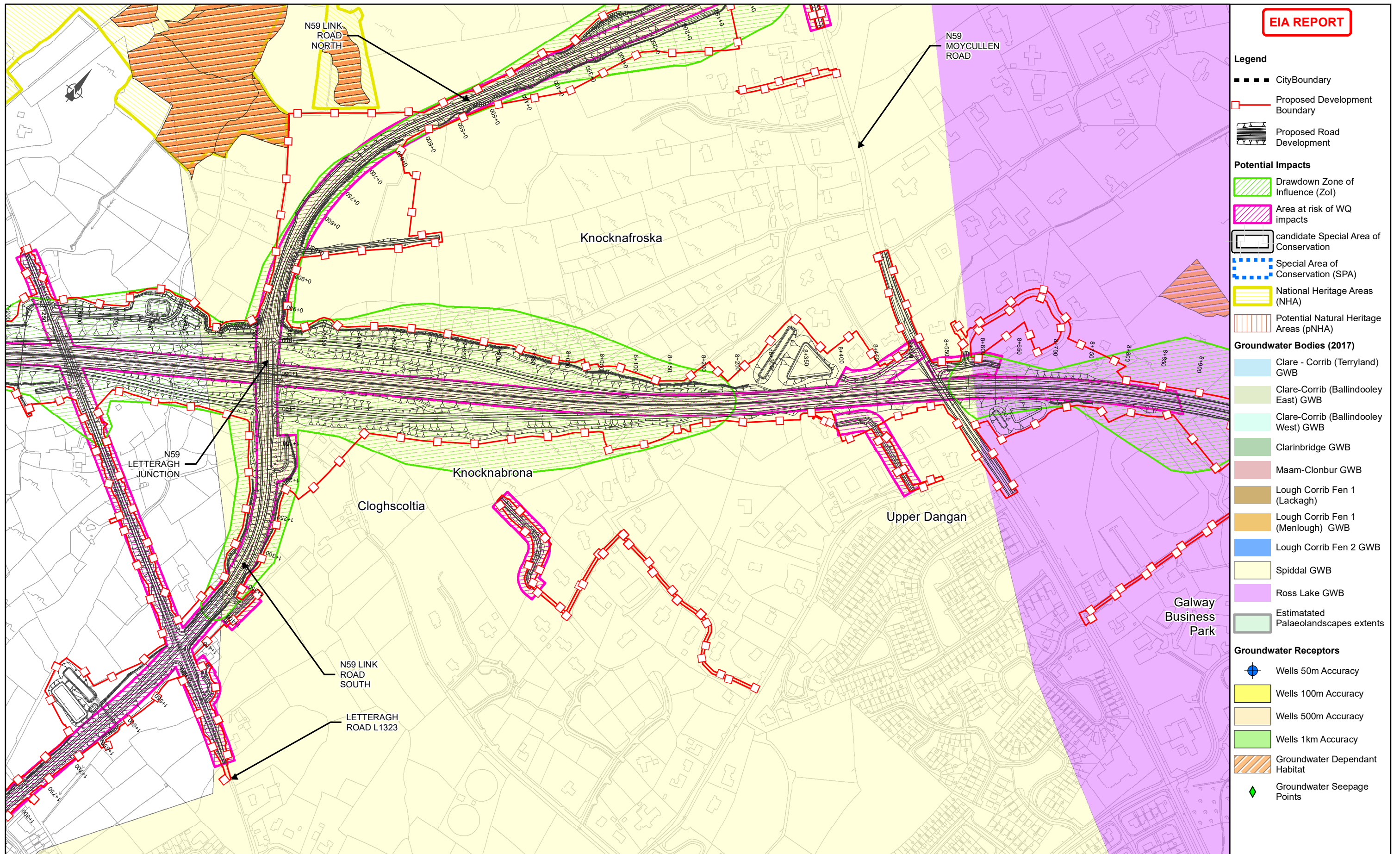
Date: September 2018

I1	28/09/2018	KJ	MH	EMC
Issue	Date	By	Chkd	Appd

Drawing Title
Operation Zone of Influence (Zoi)
Sheet 05 of 15

Drawing Status
FOR INFORMATION

Job No	Drawing No	Issue
233985-00	Figure 10.8.105	11



EIA REPORT

- Legend**
- City Boundary
 - - - Proposed Development Boundary
 - ▬▬▬ Proposed Road Development
- Potential Impacts**
- ▨ Drawdown Zone of Influence (ZOI)
 - ▨ Area at risk of WQ impacts
 - ▭ candidate Special Area of Conservation
 - ▨ Special Area of Conservation (SPA)
 - ▨ National Heritage Areas (NHA)
 - ▨ Potential Natural Heritage Areas (pNHA)
- Groundwater Bodies (2017)**
- Clare - Corrib (Terryland) GWB
 - Clare-Corrib (Ballindooey East) GWB
 - Clare-Corrib (Ballindooey West) GWB
 - Clarinbridge GWB
 - Maam-Clonbur GWB
 - Lough Corrib Fen 1 (Lackagh)
 - Lough Corrib Fen 1 (Menlough) GWB
 - Lough Corrib Fen 2 GWB
 - Spiddal GWB
 - Ross Lake GWB
 - Estimated Palaeolandscapes extents
- Groundwater Receptors**
- Wells 50m Accuracy
 - Wells 100m Accuracy
 - Wells 500m Accuracy
 - Wells 1km Accuracy
 - ▨ Groundwater Dependand Habitat
 - ◆ Groundwater Seepage Points

San áireamh tá sonraíocht Shuirbhéireacht Ordánais Éireann ama atáirgeadh faoi Cheadúnas OSÍ Umh. 2010/18CCMA/Comhairle Contae na Gaillimhe. Sáraitonn atáirgeadh neamhdárthe cóipcheart Shuirbhéireacht Ordánais Éireann agus Rialtas na hÉireann. © Suirbhéireacht Ordánais Éireann, 2010.

© Suirbhéireacht Ordánais Éireann. Gach ceart ar chosaint. Umhír cheadúnais 2010/18CCMA/Comhairle Contae na Gaillimhe.

Includes Ordnance Survey Ireland data reproduced under OSI Licence number 2010/18CCMA/Galway County Council. Unauthorised reproduction infringes Ordnance Survey Ireland and Government of Ireland copyright. © Ordnance Survey Ireland, 2010.

© Ordnance Survey Ireland. All rights reserved. Licence number 2010/18CCMA/Galway County Council.

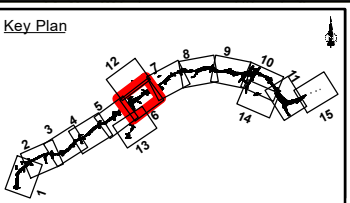
Clients

Comhairle Chontae na Gaillimhe
Galway County Council

AN6
Galway City
Transport Project

GA
An Roinn Iompair
Turasoireachta agus Spóirt
Department of Transport, Tourism and Sport

TII
Transport Infrastructure Ireland



Consultant

ARUP

Corporate House
City East Business Park
Ballybrit, Galway, Ireland

Tel +353 (0)91 460675
www.N6GalwayCity.ie
www.arup.ie

Job Title
N6 Galway City Ring Road

Scale: **1:5,000**

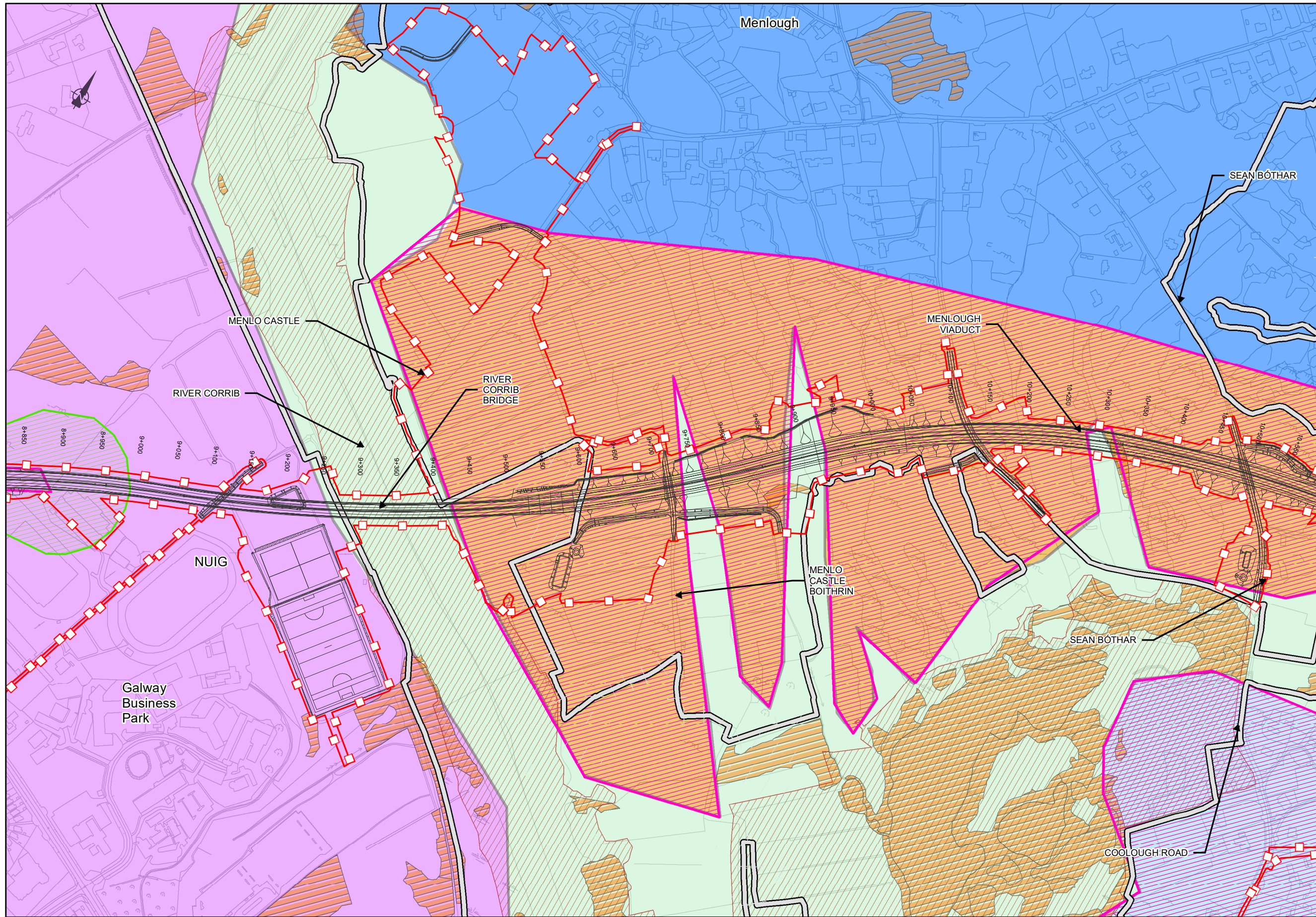
Date: **September 2018**

Issue	Date	By	Chkd	Appd
I1	28/09/2018	KJ	MH	EMC

Drawing Title
**Operation Zone of Influence (ZOI)
Sheet 06 of 15**

Drawing Status
FOR INFORMATION

Job No	Drawing No	Issue
233985-00	Figure 10.8.106	I1



EIA REPORT

Legend

- City Boundary
- Proposed Development Boundary
- Proposed Road Development

Potential Impacts

- Drawdown Zone of Influence (ZOI)
- Area at risk of WQ impacts
- candidate Special Area of Conservation
- Special Area of Conservation (SPA)
- National Heritage Areas (NHA)
- Potential Natural Heritage Areas (pNHA)

Groundwater Bodies (2017)

- Clare - Corrib (Terryland) GWB
- Clare-Corrib (Ballindooey East) GWB
- Clare-Corrib (Ballindooey West) GWB
- Clarinbridge GWB
- Maam-Clonbur GWB
- Lough Corrib Fen 1 (Lackagh)
- Lough Corrib Fen 1 (Menlough) GWB
- Lough Corrib Fen 2 GWB
- Spiddal GWB
- Ross Lake GWB
- Estimated Palaeolandscapes extents

Groundwater Receptors

- Wells 50m Accuracy
- Wells 100m Accuracy
- Wells 500m Accuracy
- Wells 1km Accuracy
- Groundwater Dependant Habitat
- Groundwater Seepage Points

San áireamh tá sonraíocht Shuirbhéireacht Ordánais Éireann ama atáirgeadh faoi Cheadúnas OSI Umh. 2010/18CCMA/Comhairle Contae na Gaillimhe. Sáraitonn atáirgeadh neamhdátaíthe cóipcheart Shuirbhéireacht Ordánais Éireann agus Rialtas na hÉireann. © Suirbhéireacht Ordánais Éireann, 2010.

© Suirbhéireacht Ordánais Éireann. Gach ceart ar chosaint. Umhír cheadúnais 2010/18CCMA/Comhairle Contae na Gaillimhe.

Includes Ordnance Survey Ireland data reproduced under OSI Licence number 2010/18CCMA/Galway County Council. Unauthorised reproduction infringes Ordnance Survey Ireland and Government of Ireland copyright. © Ordnance Survey Ireland, 2010.

© Ordnance Survey Ireland. All rights reserved. Licence number 2010/18CCMA/Galway County Council.

Clients

Comhairle Chontae na Gaillimhe
Galway County Council

Galway City Transport Project

Comhairle Turasóireachta agus Spóirt
Department of Transport, Tourism and Sport

TII

Key Plan

Consultant

ARUP

Corporate House
City East Business Park
Ballybrit, Galway, Ireland

Tel +353 (0)91 460675
www.N6GalwayCity.ie
www.arup.ie

Job Title

N6 Galway City Ring Road

Scale: 1:5,000

Date: September 2018

I1	28/09/2018	KJ	MH	EMC
Issue	Date	By	Chkd	Appd

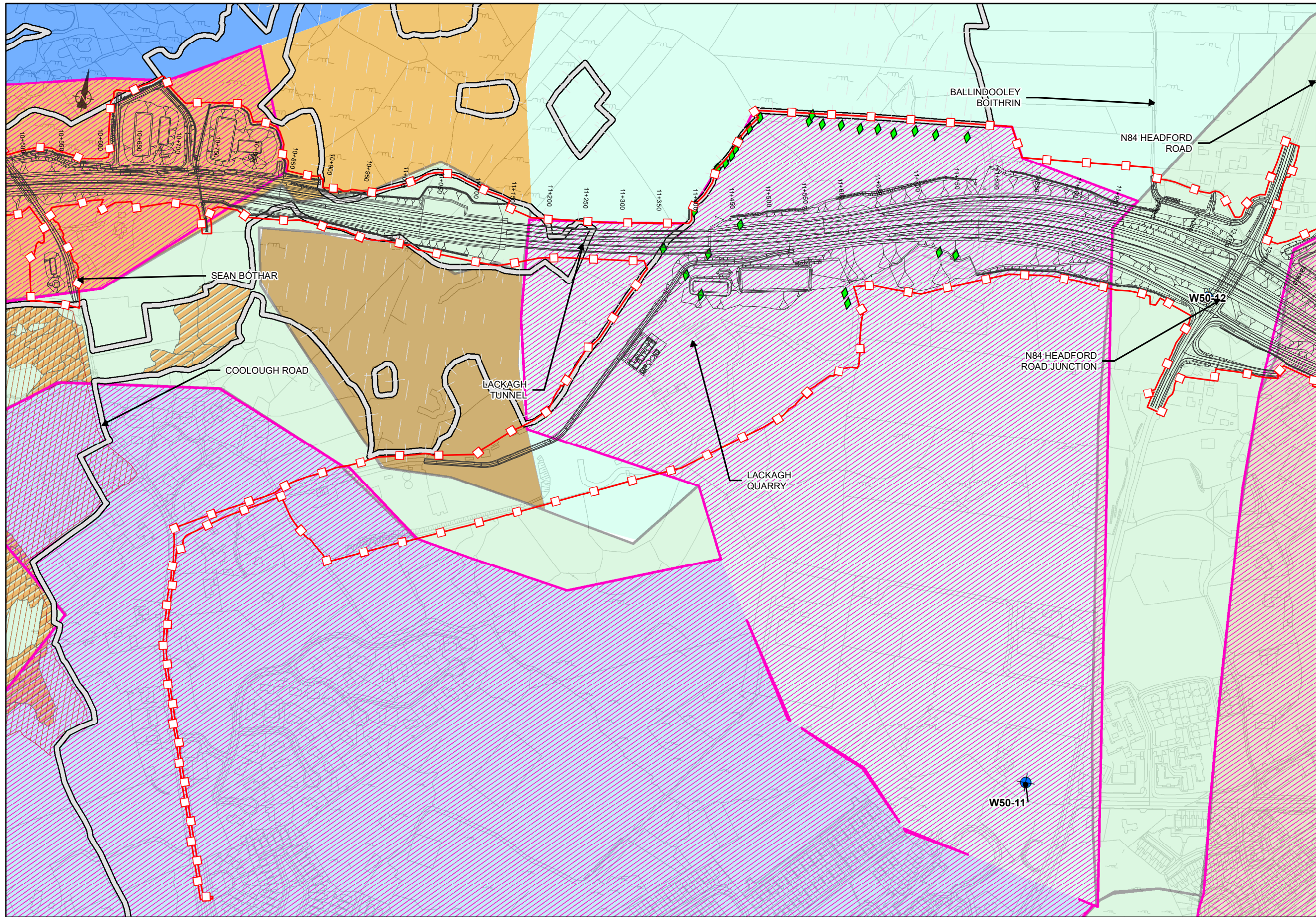
Drawing Title

Operation Zone of Influence (ZOI)
Sheet 07 of 15

Drawing Status

FOR INFORMATION

Job No	Drawing No	Issue
233985-00	Figure 10.8.107	11



EIA REPORT

- Legend**
- City Boundary
 - - - Proposed Development Boundary
 - ▨ Proposed Road Development
- Potential Impacts**
- ▨ Drawdown Zone of Influence (Zoi)
 - ▨ Area at risk of WQ impacts
 - ▨ candidate Special Area of Conservation
 - ▨ Special Area of Conservation (SPA)
 - ▨ National Heritage Areas (NHA)
 - ▨ Potential Natural Heritage Areas (pNHA)
- Groundwater Bodies (2017)**
- ▨ Clare - Corrib (Terryland) GWB
 - ▨ Clare-Corrib (Ballindoooley East) GWB
 - ▨ Clare-Corrib (Ballindoooley West) GWB
 - ▨ Clarinbridge GWB
 - ▨ Maam-Clonbur GWB
 - ▨ Lough Corrib Fen 1 (Lackagh)
 - ▨ Lough Corrib Fen 1 (Menlough) GWB
 - ▨ Lough Corrib Fen 2 GWB
 - ▨ Spiddal GWB
 - ▨ Ross Lake GWB
 - ▨ Estimated Palaeolandscapes extents
- Groundwater Receptors**
- Wells 50m Accuracy
 - ▨ Wells 100m Accuracy
 - ▨ Wells 500m Accuracy
 - ▨ Wells 1km Accuracy
 - ▨ Groundwater Dependant Habitat
 - ◆ Groundwater Seepage Points

San áireamh tá sonraíocht Shuirbhéireacht Ordánais Éireann ama atáirgeadh faoi Cheadúnas OSI Umh. 2010/18CCMA/Comhairle Contae na Gaillimhe. Sáráronn atáirgeadh neamhdátaíthe cóilcheart Shuirbhéireacht Ordánais Éireann agus Rialtas na hÉireann. © Suirbhéireacht Ordánais Éireann, 2010.

© Suirbhéireacht Ordánais Éireann. Gach ceart ar chosaint. Umhír cheadúnais 2010/18CCMA/Comhairle Contae na Gaillimhe.

Includes Ordnance Survey Ireland data reproduced under OSI Licence number 2010/18CCMA/Galway County Council. Unauthorised reproduction infringes Ordnance Survey Ireland and Government of Ireland copyright. © Ordnance Survey Ireland, 2010.

© Ordnance Survey Ireland. All rights reserved. Licence number 2010/18CCMA/Galway County Council.

Clients

Comhairle Chontae na Gaillimhe
Galway County Council

AN6
Galway City Transport Project

GA
An Roinn Iompair Turasóireachta agus Spóirt
Department of Transport, Tourism and Sport

TIIV
Transport Infrastructure and Vehicle

Key Plan

Consultant

ARUP

Corporate House
City East Business Park
Ballybrit, Galway, Ireland

Tel +353 (0)91 460675
www.N6GalwayCity.ie
www.arup.ie

Job Title

N6 Galway City Ring Road

Scale: 1:5,000

Date: September 2018

Issue	Date	By	Chkd	Appd
I1	28/09/2018	KJ	MH	EMC

Drawing Title

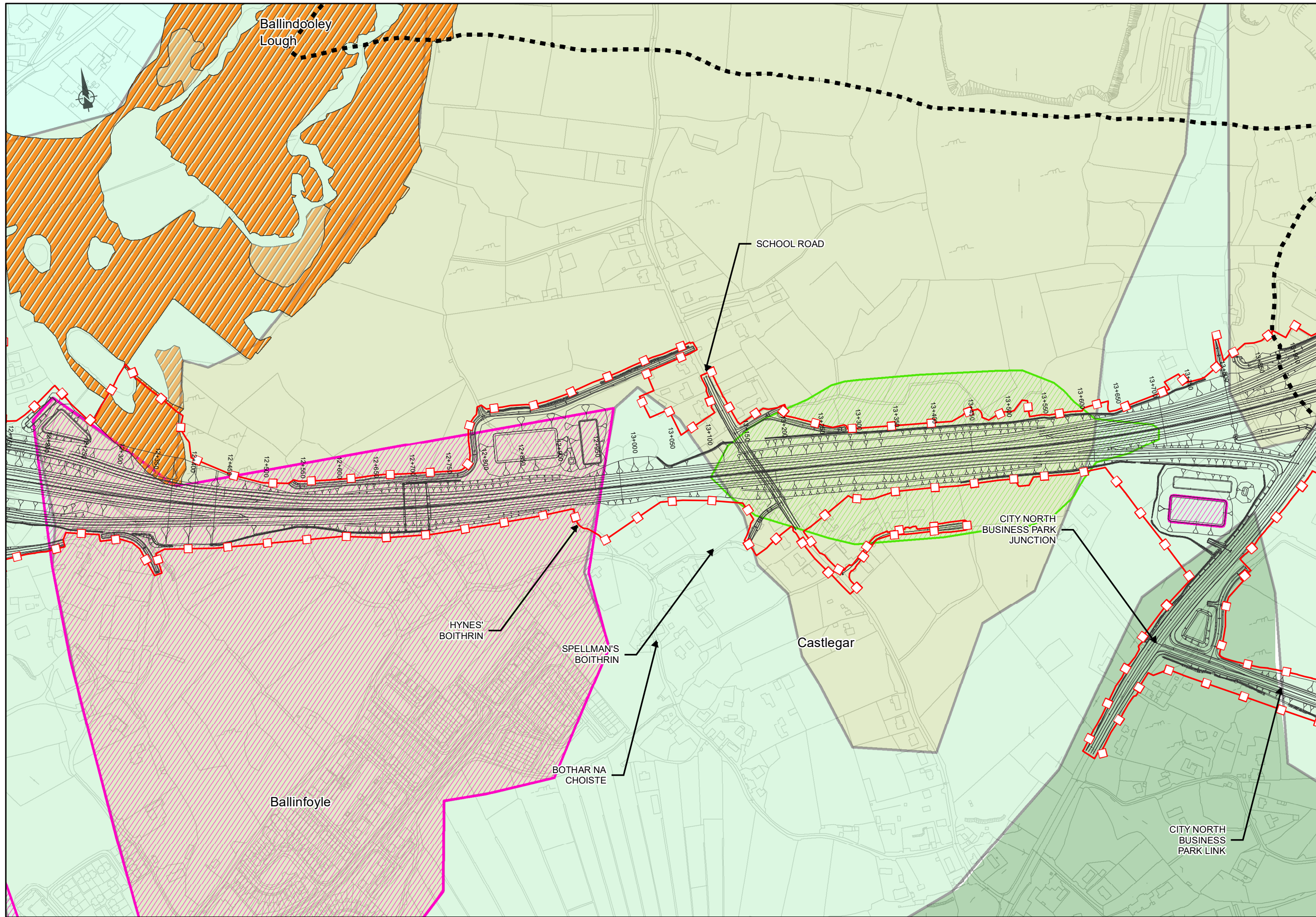
Operation Zone of Influence (Zoi)

Sheet 08 of 15

Drawing Status

FOR INFORMATION

Job No	Drawing No	Issue
233985-00	Figure 10.8.108	I1



EIA REPORT

- Legend**
- City Boundary
 - Proposed Development Boundary
 - ▨ Proposed Road Development
- Potential Impacts**
- ▨ Drawdown Zone of Influence (Zoi)
 - ▨ Area at risk of WQ impacts
 - candidate Special Area of Conservation
 - ▨ Special Area of Conservation (SPA)
 - ▨ National Heritage Areas (NHA)
 - ▨ Potential Natural Heritage Areas (pNHA)
- Groundwater Bodies (2017)**
- ▨ Clare - Corrib (Terryland) GWB
 - ▨ Clare-Corrib (Ballindoooley East) GWB
 - ▨ Clare-Corrib (Ballindoooley West) GWB
 - ▨ Clarinbridge GWB
 - ▨ Maam-Clonbur GWB
 - ▨ Lough Corrib Fen 1 (Lackagh)
 - ▨ Lough Corrib Fen 1 (Menlough) GWB
 - ▨ Lough Corrib Fen 2 GWB
 - ▨ Spiddal GWB
 - ▨ Ross Lake GWB
 - ▨ Estimated Palaeolandscapes extents
- Groundwater Receptors**
- Wells 50m Accuracy
 - ▨ Wells 100m Accuracy
 - ▨ Wells 500m Accuracy
 - ▨ Wells 1km Accuracy
 - ▨ Groundwater Dependant Habitat
 - ◆ Groundwater Seepage Points

San áireamh tá sonraíocht Shuirbhéireacht Ordánais Éireann ama atáirgeadh faoi Cheadúnas OSI Umh. 2010/18CCMA/Comhairle Contae na Gaillimhe. Sáraitonn atáirgeadh neamhdátaíthe cóilcheart Shuirbhéireacht Ordánais Éireann agus Rialtas na hÉireann. © Suirbhéireacht Ordánais Éireann, 2010.

© Suirbhéireacht Ordánais Éireann. Gach ceart ar chosaint. Umhír cheadúnais 2010/18CCMA/Comhairle Contae na Gaillimhe.

Includes Ordnance Survey Ireland data reproduced under OSI Licence number 2010/18CCMA/Galway County Council. Unauthorised reproduction infringes Ordnance Survey Ireland and Government of Ireland copyright. © Ordnance Survey Ireland, 2010.

© Ordnance Survey Ireland. All rights reserved. Licence number 2010/18CCMA/Galway County Council.

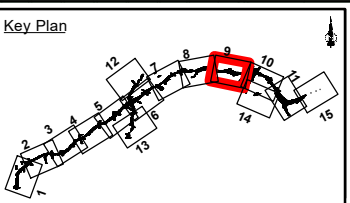
Clients

Comhairle Chontae na Gaillimhe
Galway County Council

Galway City Transport Project

Galway City Transport Project

Galway City Transport Project



Consultant

ARUP

Corporate House
City East Business Park
Ballybrit, Galway, Ireland

Tel +353 (0)91 460675
www.N6GalwayCity.ie
www.arup.ie

Job Title

N6 Galway City Ring Road

Scale: 1:5,000

Date: September 2018

Issue	Date	By	Chkd	Appd
I1	28/09/2018	KJ	MH	EMC

Drawing Title

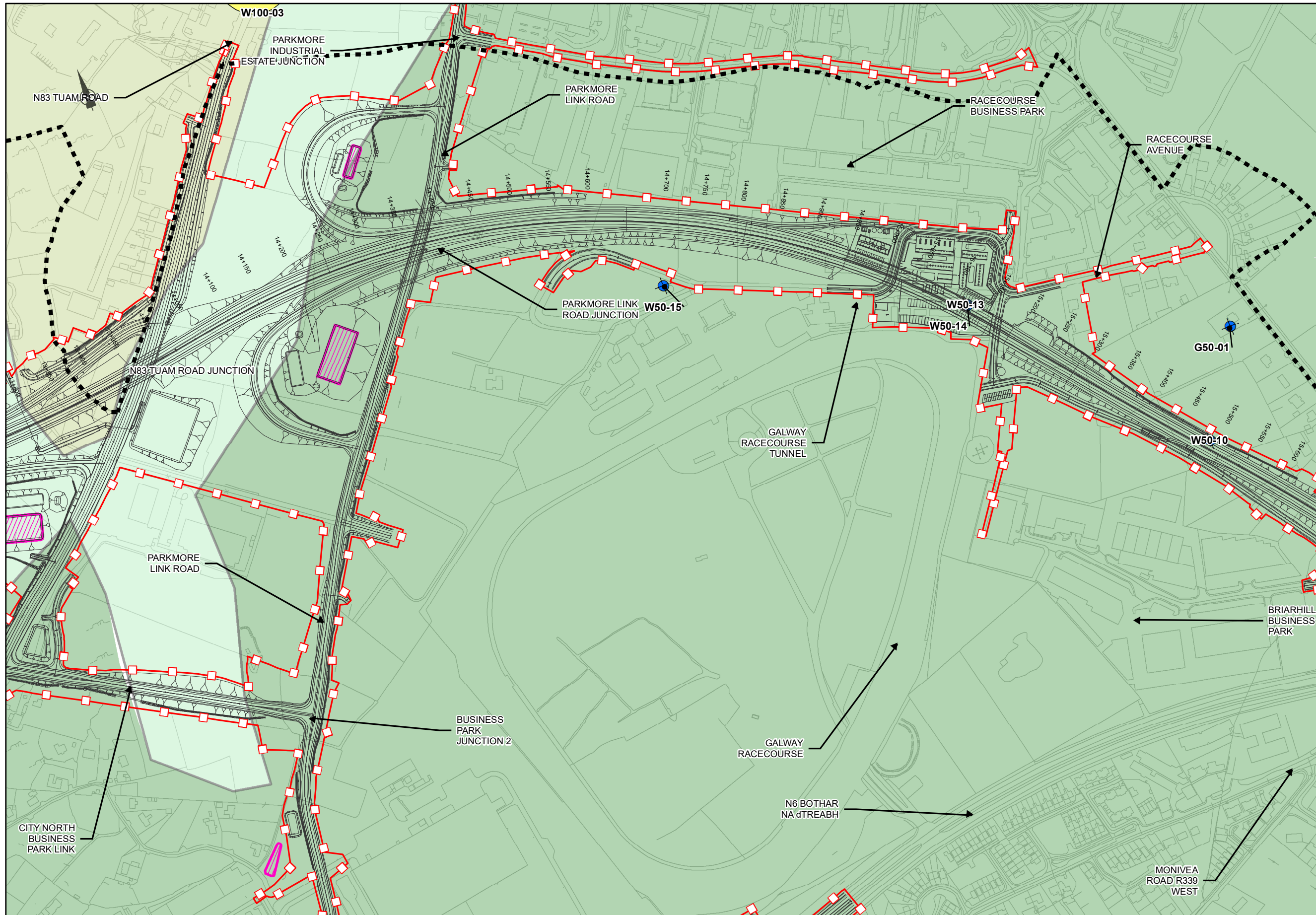
Operation Zone of Influence (Zoi)

Sheet 09 of 15

Drawing Status

FOR INFORMATION

Job No	Drawing No	Issue
233985-00	Figure 10.8.109	I1



EIA REPORT

- Legend**
- City Boundary
 - Proposed Development Boundary
 - Proposed Road Development
- Potential Impacts**
- Drawdown Zone of Influence (Zoi)
 - Area at risk of WQ impacts
 - candidate Special Area of Conservation
 - Special Area of Conservation (SPA)
 - National Heritage Areas (NHA)
 - Potential Natural Heritage Areas (pNHA)
- Groundwater Bodies (2017)**
- Clare - Corrib (Terryland) GWB
 - Clare-Corrib (Ballindooley East) GWB
 - Clare-Corrib (Ballindooley West) GWB
 - Clarinbridge GWB
 - Maam-Clonbur GWB
 - Lough Corrib Fen 1 (Lackagh)
 - Lough Corrib Fen 1 (Menlough) GWB
 - Lough Corrib Fen 2 GWB
 - Spiddal GWB
 - Ross Lake GWB
 - Estimated Palaeolandscapes extents
- Groundwater Receptors**
- Wells 50m Accuracy
 - Wells 100m Accuracy
 - Wells 500m Accuracy
 - Wells 1km Accuracy
 - Groundwater Dependant Habitat
 - Groundwater Seepage Points

San áireamh tá sonraíocht Shuirbhéireacht Ordánais Éireann ama atáirgeadh faoi Cheadúnas OSI Umh. 2010/18CCMA/Comhairle Contae na Gaillimhe. Sáraitonn atáirgeadh neamhdátaíthe cóipcheart Shuirbhéireacht Ordánais Éireann agus Rialtas na hÉireann. © Suirbhéireacht Ordánais Éireann, 2010.

© Suirbhéireacht Ordánais Éireann. Gach ceart ar chosaint. Umhír cheadúnais 2010/18CCMA/Comhairle Contae na Gaillimhe.

Includes Ordnance Survey Ireland data reproduced under OSI Licence number 2010/18CCMA/Galway County Council. Unauthorised reproduction infringes Ordnance Survey Ireland and Government of Ireland copyright. © Ordnance Survey Ireland, 2010.

© Ordnance Survey Ireland. All rights reserved. Licence number 2010/18CCMA/Galway County Council.

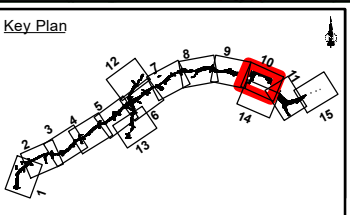
Clients

Comhairle Chontae na Gaillimhe
Galway County Council

Galway City Transport Project

Ar Roinn Iompair Turasóireachta agus Spóirt
Department of Transport, Tourism and Sport

TII



Consultant

ARUP

Corporate House
City East Business Park
Ballybrit, Galway, Ireland

Tel +353 (0)91 460675
www.N6GalwayCity.ie
www.arup.ie

Job Title

N6 Galway City Ring Road

Scale: 1:5,000

Date: September 2018

Issue	Date	By	Chkd	Appd
I1	28/09/2018	KJ	MH	EMC

Drawing Title

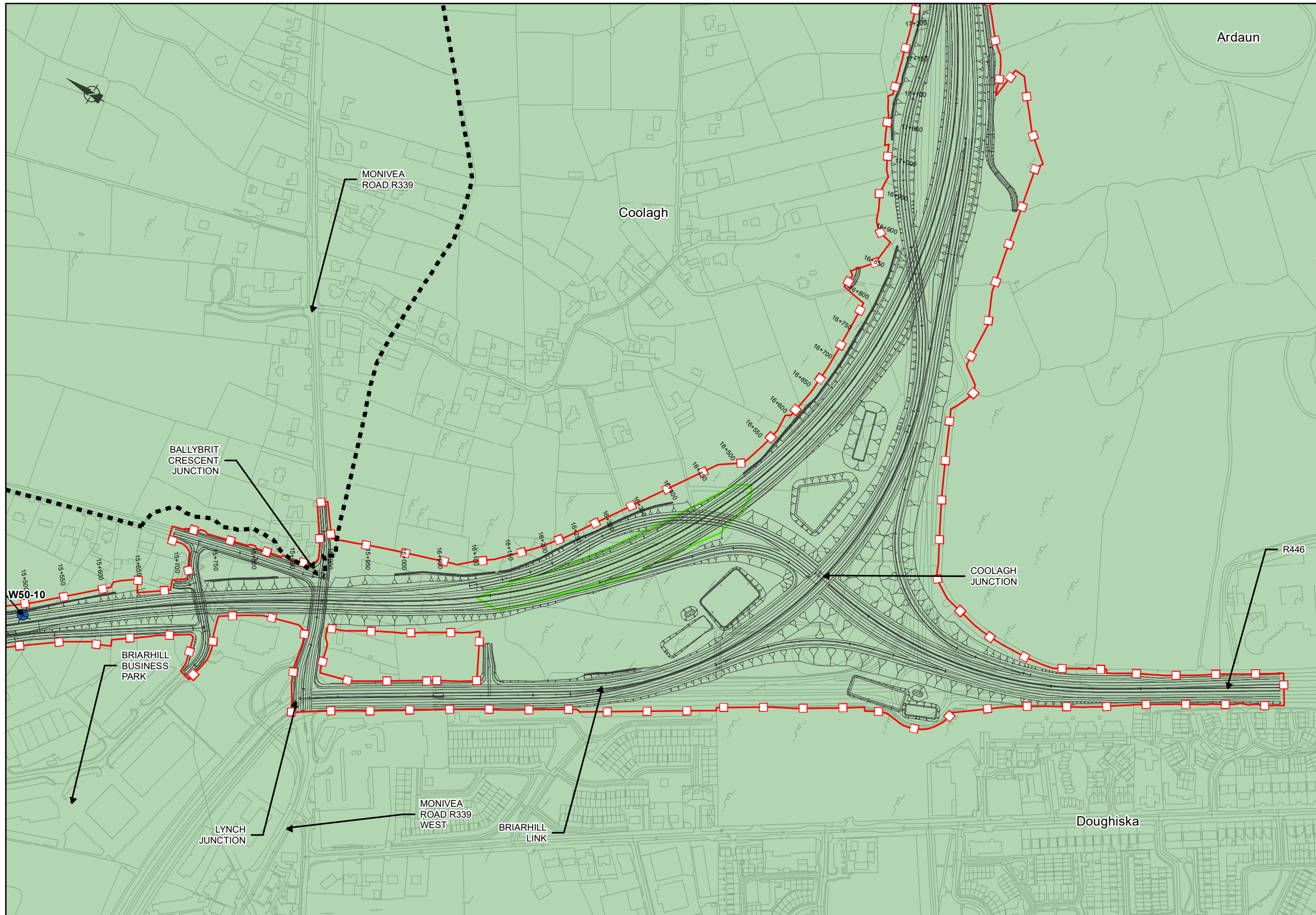
Operation Zone of Influence (Zoi)

Sheet 10 of 15

Drawing Status

FOR INFORMATION

Job No	Drawing No	Issue
233985-00	Figure 10.8.110	I1



EIA REPORT

- Legend**
- City Boundary
 - Proposed Development Boundary
 - ▨ Proposed Road Development
- Potential Impacts**
- ▨ Drawdown Zone of Influence (Zoi)
 - ▨ Area at risk of WQ impacts
 - candidate Special Area of Conservation
 - ▨ Special Area of Conservation (SPA)
 - ▨ National Heritage Areas (NHA)
 - ▨ Potential Natural Heritage Areas (pNHA)
- Groundwater Bodies (2017)**
- Clare - Corrib (Terryland) GWB
 - Clare-Corrib (Ballindooley East) GWB
 - Clare-Corrib (Ballindooley West) GWB
 - Clarinbridge GWB
 - Maam-Clonbur GWB
 - Lough Corrib Fen 1 (Lackagh)
 - Lough Corrib Fen 1 (Menlough) GWB
 - Lough Corrib Fen 2 GWB
 - Spiddal GWB
 - Ross Lake GWB
 - Estimated Palaeolandscapes extents
- Groundwater Receptors**
- Wells 50m Accuracy
 - Wells 100m Accuracy
 - Wells 500m Accuracy
 - Wells 1km Accuracy
 - ▨ Groundwater Dependant Habitat
 - ◆ Groundwater Seepage Points

San áireamh tá sonraíocht Shuirbhíreacht Ordánais Éireann ama atáirgeadh faoi Cheadúnas OSI Umh. 2010/18CCMA/Comhairle Contae na Gaillimhe. Sáráiríonn atáirgeadh neamhúdaraíthe cóipcheart Shuirbhíreacht Ordánais Éireann agus Rialtas na hÉireann. © Suirbhíreacht Ordánais Éireann, 2010.

© Suirbhíreacht Ordánais Éireann. Gach ceart ar chosaint. Umhír cheadúnais 2010/18CCMA/Comhairle Contae na Gaillimhe.

Includes Ordnance Survey Ireland data reproduced under OSI Licence number 2010/18CCMA/Galway County Council. Unauthorised reproduction infringes Ordnance Survey Ireland and Government of Ireland copyright. © Ordnance Survey Ireland, 2010.

© Ordnance Survey Ireland. All rights reserved. Licence number 2010/18CCMA/Galway County Council.

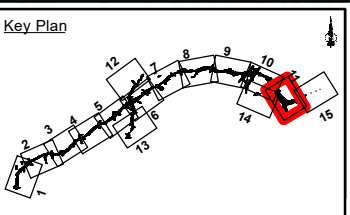
Clients

Comhairle Chontae na Gaillimhe
Galway County Council

Galway City Transport Project

Galway County Council

Galway City Transport Project



Consultant

ARUP

Corporate House
City East Business Park
Ballybrit, Galway, Ireland

Tel +353 (0)91 460675
www.N6GalwayCity.ie
www.arup.ie

Job Title

N6 Galway City Ring Road

Scale: 1:5,000

Date: September 2018

Issue	Date	By	Chkd	Appd
I1	28/09/2018	KJ	MH	EMC

Drawing Title

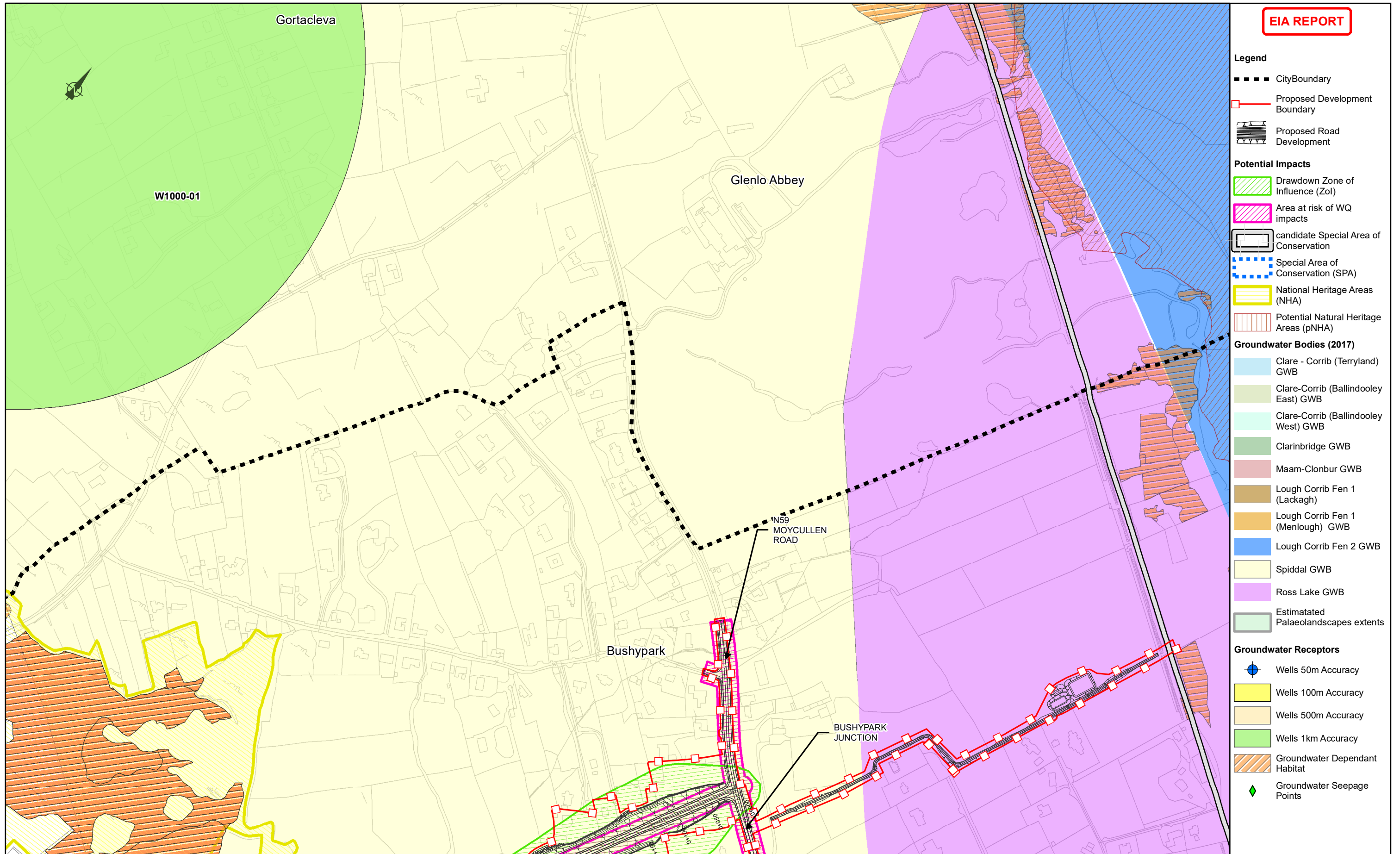
Operation Zone of Influence (Zoi)

Sheet 11 of 15

Drawing Status

FOR INFORMATION

Job No	Drawing No	Issue
233985-00	Figure 10.8.111	I1



EIA REPORT

- Legend**
- City Boundary
 - Proposed Development Boundary
 - Proposed Road Development
- Potential Impacts**
- Drawdown Zone of Influence (ZOI)
 - Area at risk of WQ impacts
 - candidate Special Area of Conservation
 - Special Area of Conservation (SPA)
 - National Heritage Areas (NHA)
 - Potential Natural Heritage Areas (pNHA)
- Groundwater Bodies (2017)**
- Clare - Corrib (Terryland) GWB
 - Clare-Corrib (Ballindooley East) GWB
 - Clare-Corrib (Ballindooley West) GWB
 - Clarinbridge GWB
 - Maam-Clonbur GWB
 - Lough Corrib Fen 1 (Lackagh)
 - Lough Corrib Fen 1 (Menlough) GWB
 - Lough Corrib Fen 2 GWB
 - Spiddal GWB
 - Ross Lake GWB
 - Estimated Palaeolandscapes extents
- Groundwater Receptors**
- Wells 50m Accuracy
 - Wells 100m Accuracy
 - Wells 500m Accuracy
 - Wells 1km Accuracy
 - Groundwater Dependant Habitat
 - Groundwater Seepage Points

San áireamh tá sonraíocht Shuirbhéireacht Ordánais Éireann ama atáirgeadh faoi Cheadúnas OSI Uimh. 2010/18CCMA/Comhairle Contae na Gaillimhe. Sáraitonn atáirgeadh neamhúdara the cóipcheart Shuirbhéireacht Ordánais Éireann agus Rialtas na hÉireann. © Suirbhéireacht Ordánais Éireann, 2010.

© Suirbhéireacht Ordánais Éireann. Gach ceart ar chosaint. Uimhír cheadúnais 2010/18CCMA/Comhairle Contae na Gaillimhe.

Includes Ordnance Survey Ireland data reproduced under OSI Licence number 2010/18CCMA/Galway County Council. Unauthorised reproduction infringes Ordnance Survey Ireland and Government of Ireland copyright. © Ordnance Survey Ireland, 2010.

© Ordnance Survey Ireland. All rights reserved. Licence number 2010/18CCMA/Galway County Council.

Clients

Comhairle Chontae na Gaillimhe
Galway County Council

AN6
Galway City Transport Project

GA
An Roinn Iompair Turasóireachta agus Spóirt
Department of Transport, Tourism and Sport

TIIV
Transport Infrastructure Ireland

Key Plan

Consultant

ARUP

Corporate House
City East Business Park
Ballybrit, Galway, Ireland

Tel +353 (0)91 460675
www.N6GalwayCity.ie
www.arup.ie

Job Title

N6 Galway City Ring Road

Scale: 1:5,000

Date: September 2018

Issue	Date	By	Chkd	Appd
I1	28/09/2018	KJ	MH	EMC

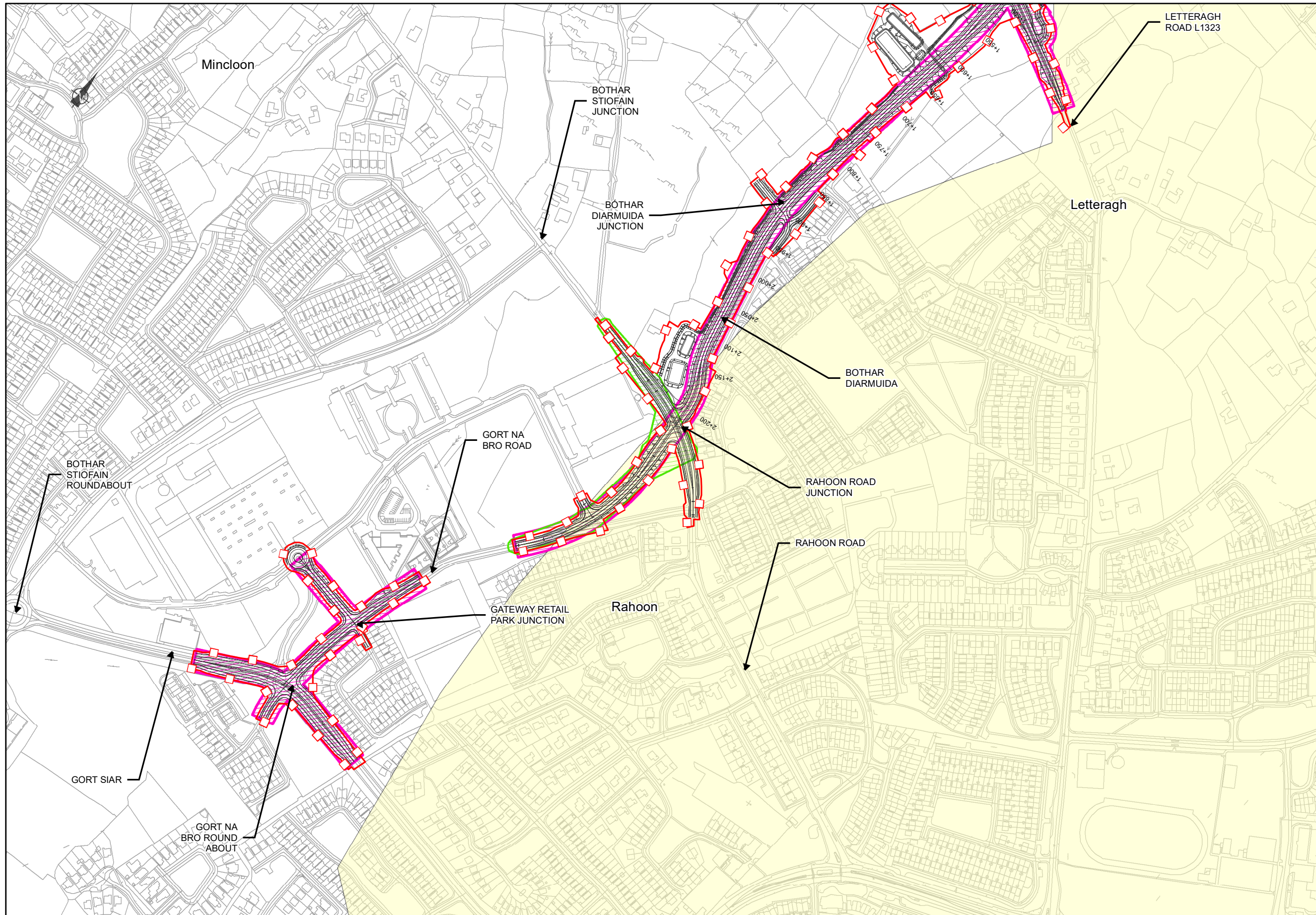
Drawing Title

Operation Zone of Influence (ZOI)
Sheet 12 of 15

Drawing Status

FOR INFORMATION

Job No	Drawing No	Issue
233985-00	Figure 10.8.112	I1



EIA REPORT

- Legend**
- City Boundary
 - - - Proposed Development Boundary
 - ▬▬▬ Proposed Road Development
- Potential Impacts**
- ▨ Drawdown Zone of Influence (Zoi)
 - ▨ Area at risk of WQ impacts
 - ▭ candidate Special Area of Conservation
 - ▭ Special Area of Conservation (SPA)
 - ▭ National Heritage Areas (NHA)
 - ▭ Potential Natural Heritage Areas (pNHA)
- Groundwater Bodies (2017)**
- ▭ Clare - Corrib (Terryland) GWB
 - ▭ Clare-Corrib (Ballinacorney East) GWB
 - ▭ Clare-Corrib (Ballinacorney West) GWB
 - ▭ Clarinbridge GWB
 - ▭ Maam-Clonbur GWB
 - ▭ Lough Corrib Fen 1 (Lackagh)
 - ▭ Lough Corrib Fen 1 (Menlough) GWB
 - ▭ Lough Corrib Fen 2 GWB
 - ▭ Spiddal GWB
 - ▭ Ross Lake GWB
 - ▭ Estimated Palaeolandscapes extents
- Groundwater Receptors**
- ⊕ Wells 50m Accuracy
 - ▭ Wells 100m Accuracy
 - ▭ Wells 500m Accuracy
 - ▭ Wells 1km Accuracy
 - ▨ Groundwater Dependant Habitat
 - ◆ Groundwater Seepage Points

San áireamh tá sonraíocht Shuirbhéireacht Ordánais Éireann ama atáirgeadh faoi Cheadúnas OSI Uimh. 2010/18CCMA/Comhairle Contae na Gaillimhe. Sáráronn atáirgeadh neamhdaraíthe cóilcheart Shuirbhéireacht Ordánais Éireann agus Rialtas na hÉireann. © Suirbhéireacht Ordánais Éireann, 2010.

© Suirbhéireacht Ordánais Éireann. Gach ceart ar chosaint. Uimhír cheadúnais 2010/18CCMA/Comhairle Contae na Gaillimhe.

Includes Ordnance Survey Ireland data reproduced under OSI Licence number 2010/18CCMA/Galway County Council. Unauthorised reproduction infringes Ordnance Survey Ireland and Government of Ireland copyright. © Ordnance Survey Ireland, 2010.

© Ordnance Survey Ireland. All rights reserved. Licence number 2010/18CCMA/Galway County Council.

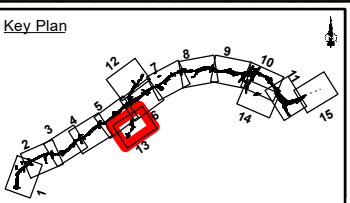
Clients

Comhairle Chontae na Gaillimhe
Galway County Council

AN6
Galway City Transport Project

GA
An Roinn Iompair Turasóireachta agus Spóirt
Department of Transport, Tourism and Sport

TIU
Transport Infrastructure Unit



Consultant

ARUP

Corporate House
City East Business Park
Ballybrit, Galway, Ireland

Tel +353 (0)91 460675
www.N6GalwayCity.ie
www.arup.ie

Job Title
N6 Galway City Ring Road

Scale: 1:5,000

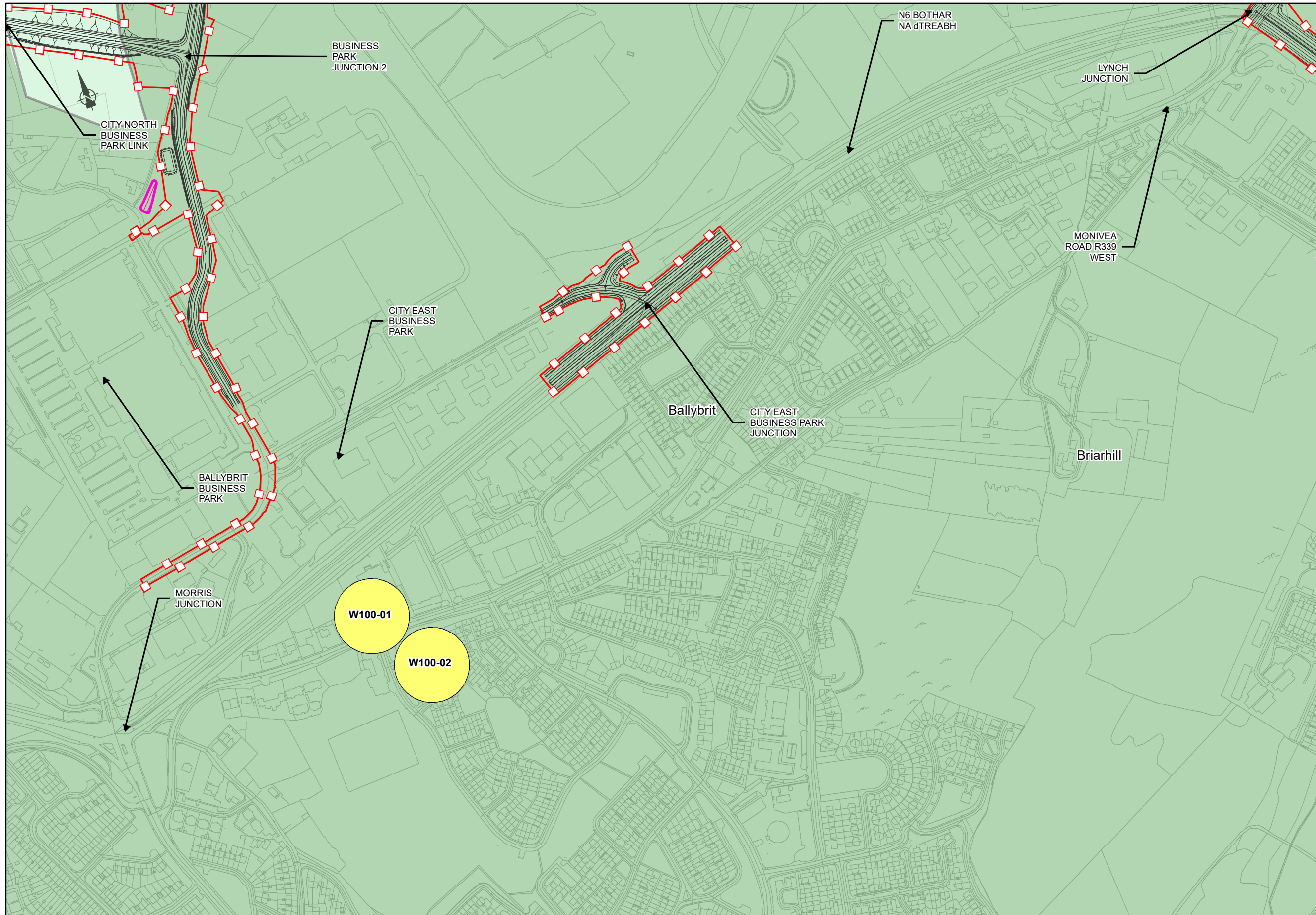
Date: September 2018

Issue	Date	By	Chkd	Appd
I1	28/09/2018	KJ	MH	EMC

Drawing Title
Operation Zone of Influence (Zoi)
Sheet 13 of 15

Drawing Status
FOR INFORMATION

Job No	Drawing No	Issue
233985-00	Figure 10.8.113	I1



EIA REPORT

- Legend**
- City Boundary
 - Proposed Development Boundary
 - Proposed Road Development
- Potential Impacts**
- Drawdown Zone of Influence (Zoi)
 - Area at risk of WQ impacts
 - candidate Special Area of Conservation
 - Special Area of Conservation (SPA)
 - National Heritage Areas (NHA)
 - Potential Natural Heritage Areas (pNHA)
- Groundwater Bodies (2017)**
- Clare - Corrib (Terryland) GWB
 - Clare-Corrib (Ballindoooley East) GWB
 - Clare-Corrib (Ballindoooley West) GWB
 - Clarinbridge GWB
 - Maam-Clonbur GWB
 - Lough Corrib Fen 1 (Lackagh)
 - Lough Corrib Fen 1 (Menlough) GWB
 - Lough Corrib Fen 2 GWB
 - Spiddal GWB
 - Ross Lake GWB
 - Estimated Palaeolandscapes extents
- Groundwater Receptors**
- Wells 50m Accuracy
 - Wells 100m Accuracy
 - Wells 500m Accuracy
 - Wells 1km Accuracy
 - Groundwater Dependant Habitat
 - Groundwater Seepage Points

San áireamh tá sonraíocht Shuirbhéireacht Ordánais Éireann ama atáirgeadh faoi Cheadúnas OSI Umh. 2010/18CCMA/Comhairle Contae na Gaillimhe. Sáraitonn atáirgeadh neamhúdaraíthe cóilcheart Shuirbhéireacht Ordánais Éireann agus Rialtas na hÉireann. © Suirbhéireacht Ordánais Éireann, 2010.

© Suirbhéireacht Ordánais Éireann. Gach ceart ar chosaint. Umhír cheadúnais 2010/18CCMA/Comhairle Contae na Gaillimhe.

Includes Ordnance Survey Ireland data reproduced under OSI Licence number 2010/18CCMA/Galway County Council. Unauthorised reproduction infringes Ordnance Survey Ireland and Government of Ireland copyright. © Ordnance Survey Ireland, 2010.

© Ordnance Survey Ireland. All rights reserved. Licence number 2010/18CCMA/Galway County Council.

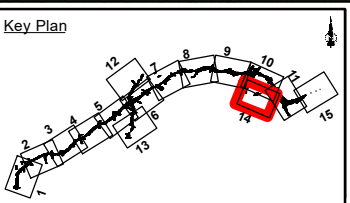
Clients

Comhairle Chontae na Gaillimhe
Galway County Council

AN6
Galway City Transport Project

GA
An Roinn Iompair Turasóireachta agus Spóirt
Department of Transport, Tourism and Sport

TIIV
Transport Infrastructure Ireland



Consultant

ARUP

Corporate House
City East Business Park
Ballybrit, Galway, Ireland

Tel +353 (0)91 460675
www.N6GalwayCity.ie
www.arup.ie

Job Title
N6 Galway City Ring Road

Scale: 1:5,000

Date: September 2018

I1	28/09/2018	KJ	MH	EMC
Issue	Date	By	Chkd	Appd

Drawing Title
Operation Zone of Influence (Zoi)
Sheet 14 of 15

Drawing Status
FOR INFORMATION

Job No	Drawing No	Issue
233985-00	Figure 10.8.114	11



EIA REPORT

- Legend**
- City Boundary
 - Proposed Development Boundary
 - Proposed Road Development
- Potential Impacts**
- Drawdown Zone of Influence (Zoi)
 - Area at risk of WQ impacts
 - candidate Special Area of Conservation
 - Special Area of Conservation (SPA)
 - National Heritage Areas (NHA)
 - Potential Natural Heritage Areas (pNHA)
- Groundwater Bodies (2017)**
- Clare - Corrib (Terryland) GWB
 - Clare-Corrib (Ballindooley East) GWB
 - Clare-Corrib (Ballindooley West) GWB
 - Clarinbridge GWB
 - Maam-Clonbur GWB
 - Lough Corrib Fen 1 (Lackagh)
 - Lough Corrib Fen 1 (Menlough) GWB
 - Lough Corrib Fen 2 GWB
 - Spiddal GWB
 - Ross Lake GWB
 - Estimated Palaeolandscapes extents
- Groundwater Receptors**
- Wells 50m Accuracy
 - Wells 100m Accuracy
 - Wells 500m Accuracy
 - Wells 1km Accuracy
 - Groundwater Dependant Habitat
 - Groundwater Seepage Points

Ardaun

M6

San áireamh tá sonraíocht Shuirbhíreacht Ordánais Éireann ama atáirgeadh faoi Cheadúnas OSI Umh. 2010/18CCMA/Comhairle Contae na Gaillimhe. Sáraitonn atáirgeadh neamhdátaíthe cóilcheart Shuirbhíreacht Ordánais Éireann agus Rialtas na hÉireann. © Suirbhíreacht Ordánais Éireann, 2010.

© Suirbhíreacht Ordánais Éireann. Gach ceart ar chosaint. Umhír cheadúnais 2010/18CCMA/Comhairle Contae na Gaillimhe.

Includes Ordnance Survey Ireland data reproduced under OSI Licence number 2010/18CCMA/Galway County Council. Unauthorised reproduction infringes Ordnance Survey Ireland and Government of Ireland copyright. © Ordnance Survey Ireland, 2010.

© Ordnance Survey Ireland. All rights reserved. Licence number 2010/18CCMA/Galway County Council.

Clients

Key Plan

Consultant

Corporate House
City East Business Park
Ballybrit, Galway, Ireland

Tel +353 (0)91 460675
www.N6GalwayCity.ie
www.arup.ie

Job Title
N6 Galway City Ring Road

Scale: 1:5,000

Date: September 2018

Issue	Date	By	Chkd	Appd
I1	28/09/2018	AG	MH	EMC

Drawing Title
Operation Zone of Influence (Zoi)
Sheet 15 of 15

Drawing Status
FOR INFORMATION

Job No	Drawing No	Issue
233985-00	Figure 10.8.115	I1