

EIA REPORT

Legend

- ■ ■ ■ City Boundary
- Proposed Development Boundary
- ▨ Proposed Road Development
- Compensatory Habitat Areas
- Mammal Fencing
- Mammal Passage Facilities
- Barn Owl Planting (General)
- Barn Owl Planting (Treeline)
- ▨ Area for siting of Barn Owl Nest Boxes
- Artificial Badger Sett Location

Badger Set Exclusion Zone

- 30m Badger Set Exclusion Zone
- 50m Badger Set Exclusion Zone
- 150m Badger Set Exclusion Zone
- ▨ Compensatory habitat areas - Donor Sites

Retained Habitats

- QI Annex I habitat within Lough Corrib cSAC
- Other Annex I habitat
- Other habitats

Note:

Rank grassland habitat will not be allowed to develop in these areas. This will generally be achieved through scrub or woodland planting

San áireamh tá sonraíocht Shuirbhéireacht Ordánais Éireann arna atáirgeadh faoi Cheadúnas OSI Uimh. 2010/18CCMA/Comhairle Contae na Gaillimhe. Sáraitonn atáirgeadh neamh-daralthe cóipeacht Shuirbhéireacht Ordánais Éireann agus Rialtas na hÉireann. © Suirbhéireacht Ordánais Éireann, 2010.

© Suirbhéireacht Ordánais Éireann. Gach ceart ar chosaint. Uimh. cheadúnais 2010/18CCMA/Comhairle Contae na Gaillimhe.

Includes Ordnance Survey Ireland data reproduced under OSI Licence number 2010/18CCMA/Galway County Council. Unauthorised reproduction infringes Ordnance Survey Ireland and Government of Ireland copyright. © Ordnance Survey Ireland, 2010.

© Ordnance Survey Ireland. All rights reserved. Licence number 2010/18CCMA/Galway County Council.

Clients

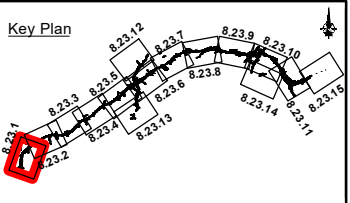
Comhairle Chontae na Gaillimhe
Galway County Council

Galway City Transport Project

Galway County Council

Galway City Transport Project

Galway County Council



Consultant

ARUP

Corporate House
City East Business Park
Ballybrit, Galway, Ireland

Tel +353 (0)91 460675
www.N6GalwayCity.ie
www.arup.ie

Job Title

N6 Galway City Ring Road

Scale: 1:5,000

Date: September 2018

Issue	Date	By	Chkd	Appd
I1	28/09/2018	KJ	MH	EMC

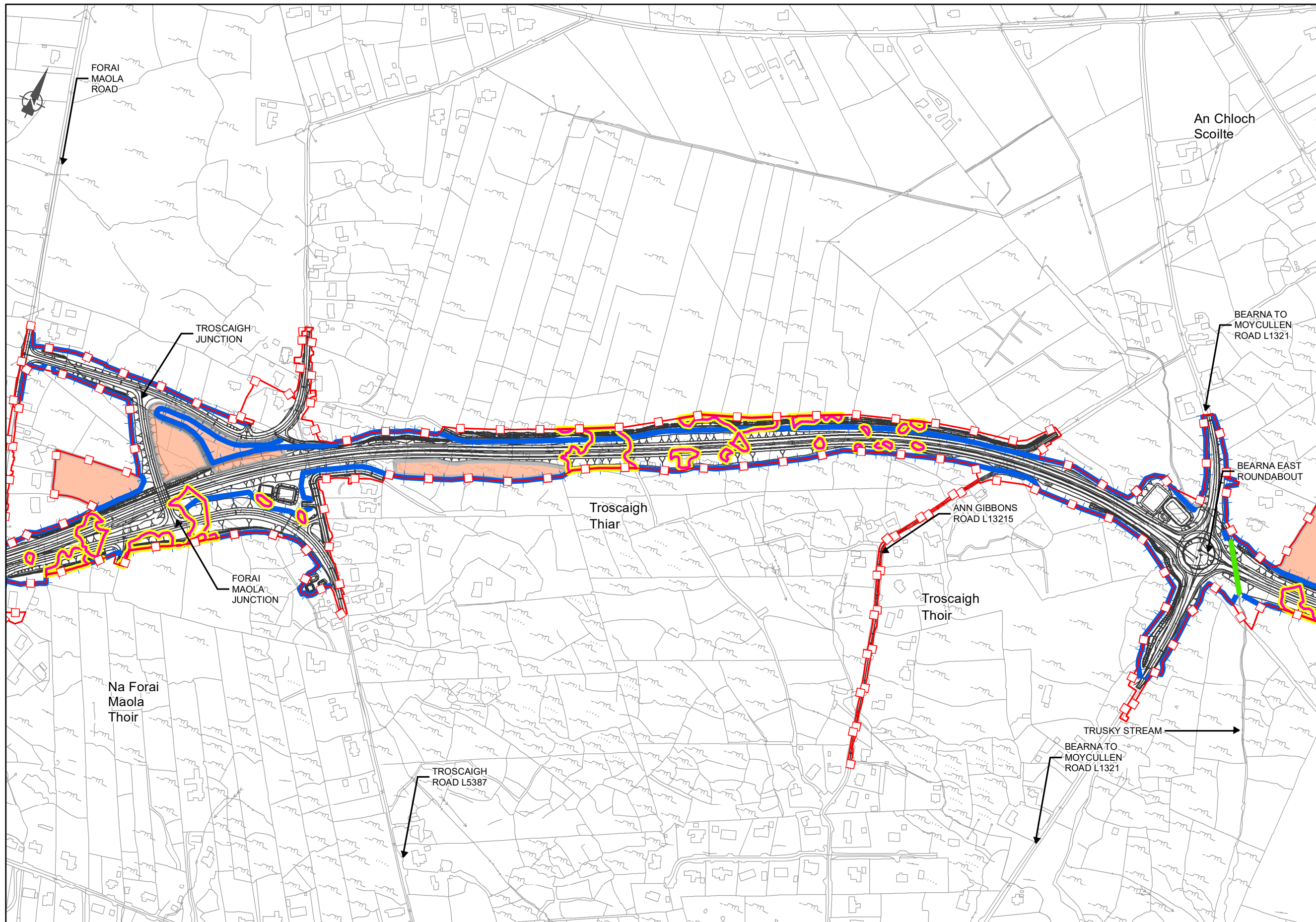
Drawing Title

Biodiversity (excluding Bats)
Mitigation

Sheet 01 of 15
Drawing Status

For Information

Job No	Drawing No	Issue
233985-00	Figure 8.23.1	I1



EIA REPORT

Legend

- ■ ■ ■ City Boundary
- Proposed Development Boundary
- ▨ Proposed Road Development
- Compensatory Habitat Areas
- +— Mammal Fencing
- +— Mammal Passage Facilities
- Barn Owl Planting (General)
- +— Barn Owl Planting (Treeline)
- ▨ Area for siting of Barn Owl Nest Boxes
- Artificial Badger Sett Location

Badger Set Exclusion Zone

- 30m Badger Set Exclusion Zone
- 50m Badger Set Exclusion Zone
- 150m Badger Set Exclusion Zone
- ▨ Compensatory habitat areas - Donor Sites

Retained Habitats

- QI Annex I habitat within Lough Corrib cSAC
- Other Annex I habitat
- Other habitats

Note:
Rank grassland habitat will not be allowed to develop in these areas. This will generally be achieved through scrub or woodland planting

San áireamh tá sonraíocht Shuirbhéireacht Ordánais Éireann arna atáirgeadh faoi Cheadúnas OSI Uimh. 2010/18CCMA/Comhairle Contae na Gaillimhe. Sárionn atáirgeadh neamhdarálthe cóipeacht Shuirbhéireacht Ordánais Éireann agus Rialtas na hÉireann. © Suirbhéireacht Ordánais Éireann, 2010.

© Suirbhéireacht Ordánais Éireann. Gach ceart ar chosaint.
Uimhír cheadúnais 2010/18CCMA/Comhairle Contae na Gaillimhe.

Includes Ordnance Survey Ireland data reproduced under OSI Licence number 2010/18CCMA/Galway County Council.
Unauthorised reproduction infringes Ordnance Survey Ireland and Government of Ireland copyright. © Ordnance Survey Ireland, 2010.

© Ordnance Survey Ireland. All rights reserved. Licence number 2010/18CCMA/Galway County Council.

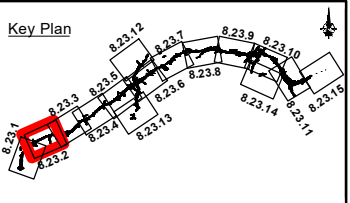
Clients

Comhairle Chontae na Gaillimhe
Galway County Council

AN6
Galway City
Transport Project

GA
An Roinn Iompair
Turasóireachta agus Spóirt
Department of Transport, Tourism and Sport

TII
Transport Infrastructure Ireland



Consultant

ARUP

Corporate House
City East Business Park
Ballybrit, Galway, Ireland

Tel +353 (0)91 460675
www.N6GalwayCity.ie
www.arup.ie

Job Title

N6 Galway City Ring Road

Scale: **1:5,000**

Date: **September 2018**

I1	28/09/2018	KJ	MH	EMC
Issue	Date	By	Chkd	Appd

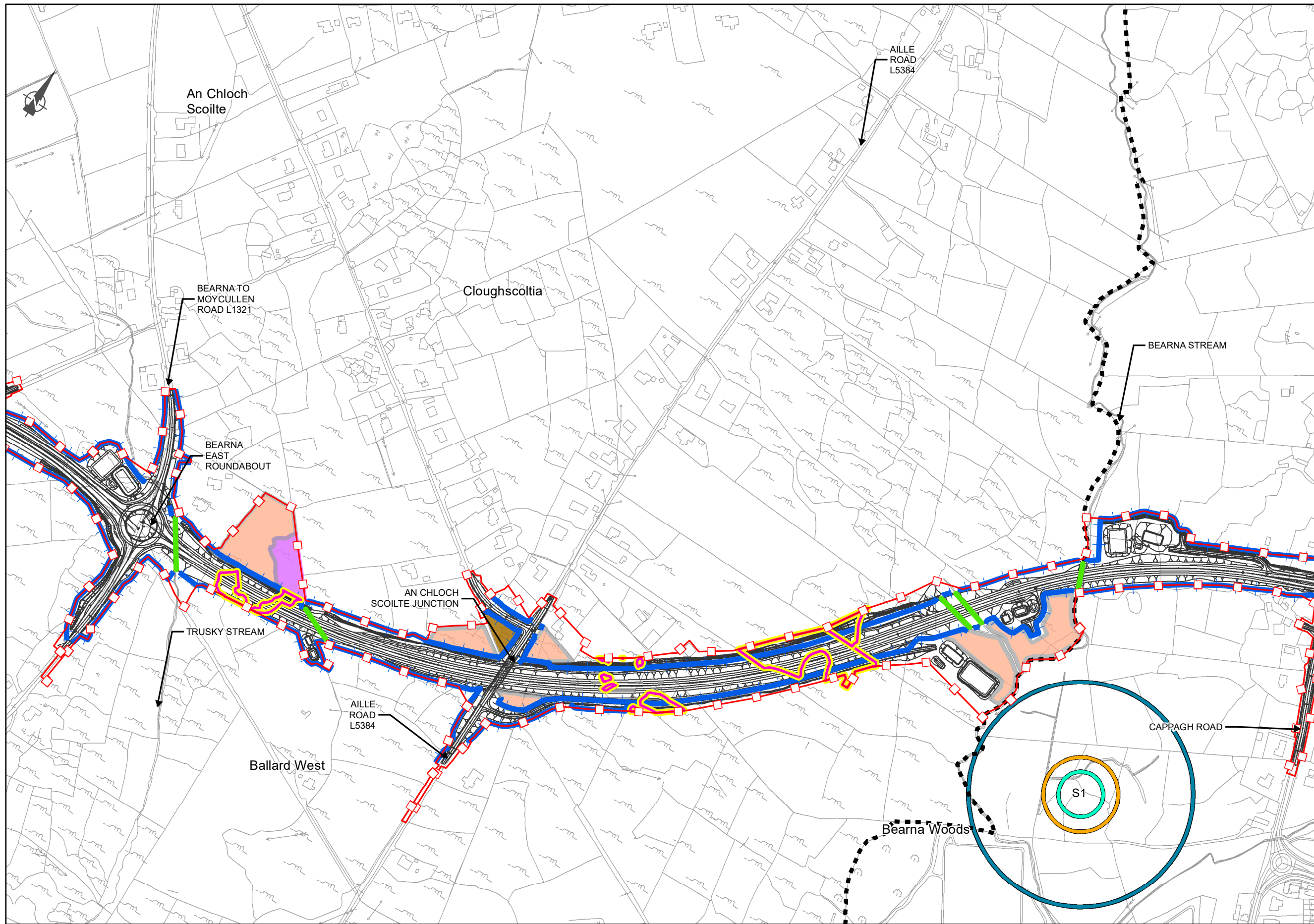
Drawing Title

Biodiversity (excluding Bats)
Mitigation

Sheet 02 of 15
Drawing Status

For Information

Job No	Drawing No	Issue
233985-00	Figure 8.23.2	11



EIA REPORT

Legend

- City Boundary
- Proposed Development Boundary
- ▨ Proposed Road Development
- Compensatory Habitat Areas
- ▬ Mammal Fencing
- ▬ Mammal Passage Facilities
- Barn Owl Planting (General)
- ▬ Barn Owl Planting (Treeline)
- ▨ Area for siting of Barn Owl Nest Boxes
- Artificial Badger Set Location

Badger Set Exclusion Zone

- 30m Badger Set Exclusion Zone
- 50m Badger Set Exclusion Zone
- 150m Badger Set Exclusion Zone
- ▭ Compensatory habitat areas - Donor Sites

Retained Habitats

- QI Annex I habitat within Lough Corrib cSAC
- Other Annex I habitat
- Other habitats

Note:
Rank grassland habitat will not be allowed to develop in these areas. This will generally be achieved through scrub or woodland planting

San áireamh tá sonraíocht Shuirbhéireacht Ordánais Éireann arna atáirgeadh faoi Cheadúnas OSI Uimh. 2010/18CCMA/Comhairle Contae na Gaillimhe. Sáraíonn atáirgeadh neamh-darálthe cóipeacht Shuirbhéireacht Ordánais Éireann agus Rialtas na hÉireann. © Suirbhéireacht Ordánais Éireann, 2010.

© Suirbhéireacht Ordánais Éireann. Gach ceart ar chosaint. Uimh. cheadúnais 2010/18CCMA/Comhairle Contae na Gaillimhe.

Includes Ordnance Survey Ireland data reproduced under OSI Licence number 2010/18CCMA/Galway County Council. Unauthorised reproduction infringes Ordnance Survey Ireland and Government of Ireland copyright. © Ordnance Survey Ireland, 2010.

© Ordnance Survey Ireland. All rights reserved. Licence number 2010/18CCMA/Galway County Council.

Clients

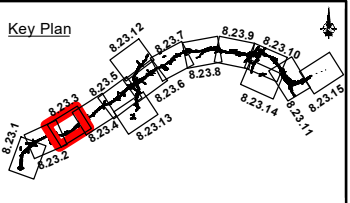
Comhairle Chontae na Gaillimhe
Galway County Council

Galway City Transport Project

Galway City Council

Galway City Transport Project

Galway City Council



Consultant

ARUP

Corporate House
City East Business Park
Ballybrit, Galway, Ireland

Tel +353 (0)91 460675
www.N6GalwayCity.ie
www.arup.ie

Job Title

N6 Galway City Ring Road

Scale: **1:5,000**

Date: **September 2018**

Issue	Date	By	Chkd	Appd
I1	28/09/2018	KJ	MH	EMC

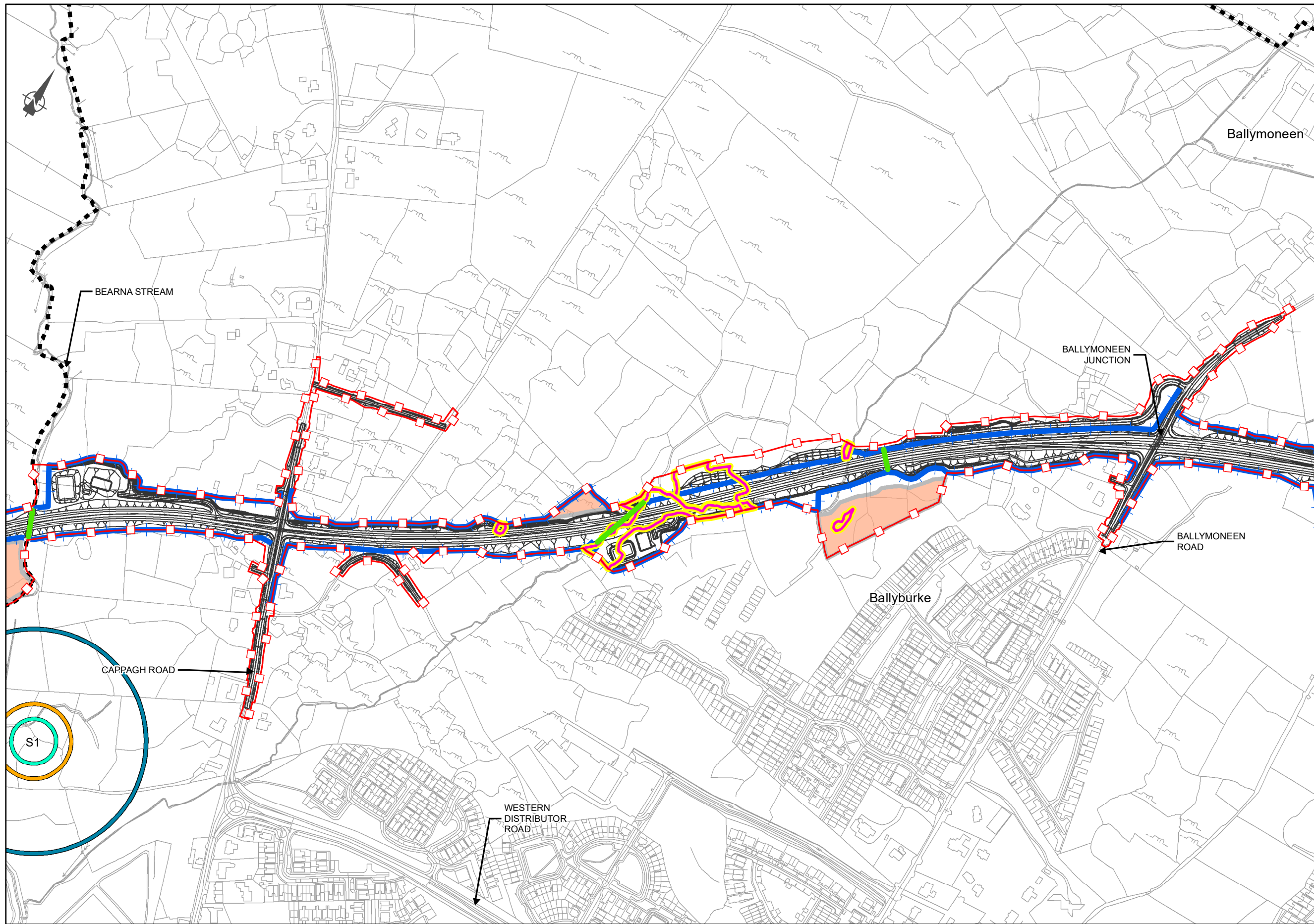
Drawing Title

Biodiversity (excluding Bats) Mitigation

Sheet 03 of 15
Drawing Status

For Information

Job No	Drawing No	Issue
233985-00	Figure 8.23.3	I1



EIA REPORT

Legend

- ■ ■ ■ City Boundary
- Proposed Development Boundary
- ▨ Proposed Road Development
- Compensatory Habitat Areas
- +— Mammal Fencing
- +— Mammal Passage Facilities
- Barn Owl Planting (General)
- +— Barn Owl Planting (Treeline)
- ▨ Area for siting of Barn Owl Nest Boxes
- Artificial Badger Set Location

Badger Set Exclusion Zone

- 30m Badger Set Exclusion Zone
- 50m Badger Set Exclusion Zone
- 150m Badger Set Exclusion Zone
- ▨ Compensatory habitat areas - Donor Sites

Retained Habitats

- QI Annex I habitat within Lough Corrib cSAC
- Other Annex I habitat
- Other habitats

Note:
Rank grassland habitat will not be allowed to develop in these areas. This will generally be achieved through scrub or woodland planting

San áireamh tá sonraíocht Shuirbhéireacht Ordánais Éireann arna atáirgeadh faoi Cheadúnas OSI Uimh. 2010/18CCMA/Comhairle Contae na Gaillimhe. Sáraíonn atáirgeadh neamh-darálthe cóipeacht Shuirbhéireacht Ordánais Éireann agus Rialtas na hÉireann. © Suirbhéireacht Ordánais Éireann, 2010.

© Suirbhéireacht Ordánais Éireann. Gach ceart ar chosaint. Uimhir cheadúnais 2010/18CCMA/Comhairle Contae na Gaillimhe.

Includes Ordnance Survey Ireland data reproduced under OSI Licence number 2010/18CCMA/Galway County Council. Unauthorised reproduction infringes Ordnance Survey Ireland and Government of Ireland copyright. © Ordnance Survey Ireland, 2010.

© Ordnance Survey Ireland. All rights reserved. Licence number 2010/18CCMA/Galway County Council.

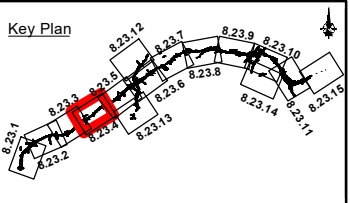
Clients

Comhairle Chontae na Gaillimhe
Galway County Council

Galway City Transport Project

Galway City Transport Project

Galway City Transport Project



Consultant

ARUP

Corporate House
City East Business Park
Ballybrit, Galway, Ireland

Tel +353 (0)91 460675
www.N6GalwayCity.ie
www.arup.ie

Job Title
N6 Galway City Ring Road

Scale: 1:5,000

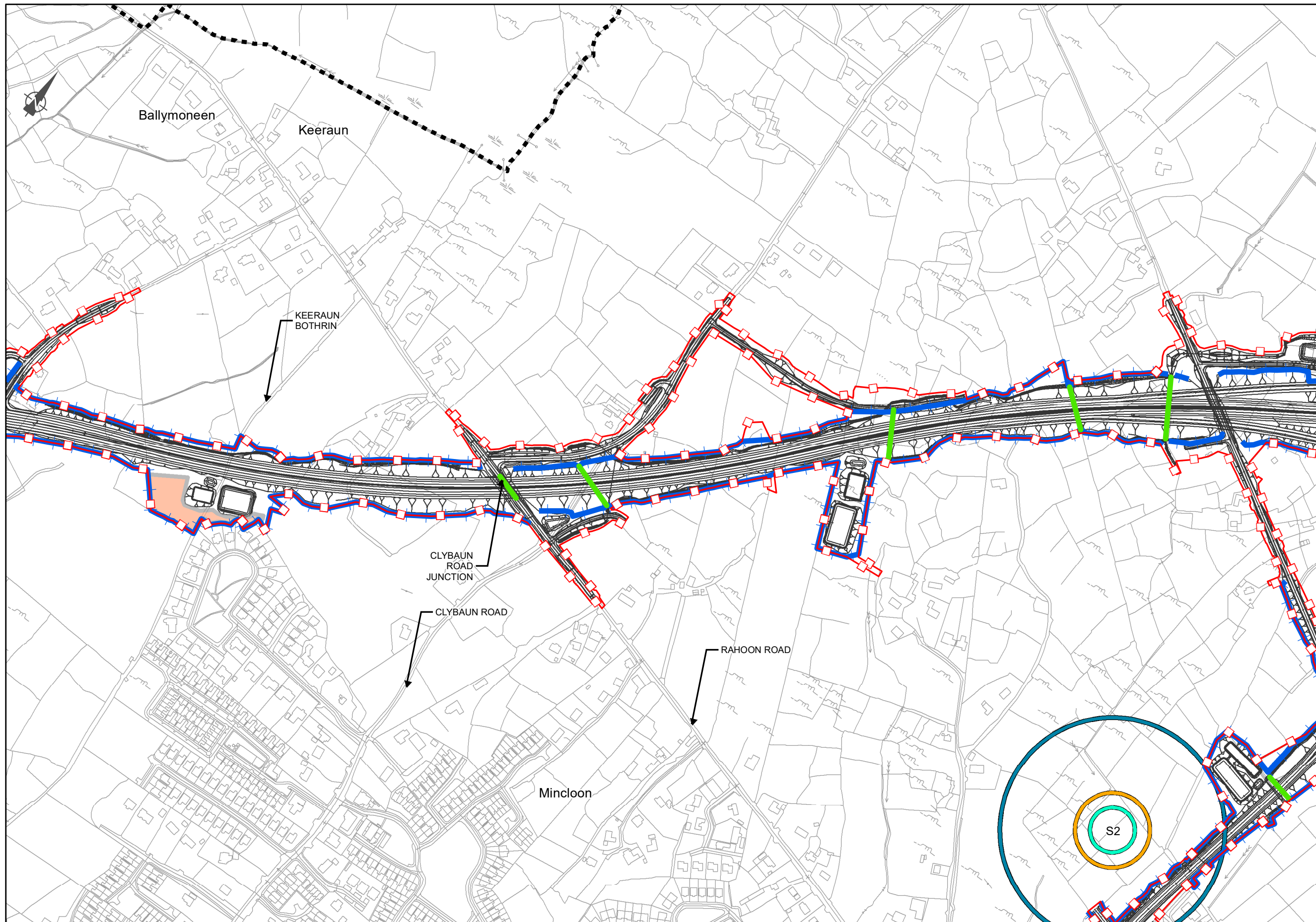
Date: September 2018

Issue	Date	By	Chkd	Appd
I1	28/09/2018	KJ	MH	EMC

Drawing Title
Biodiversity (excluding Bats)
Mitigation
Sheet 04 of 15
Drawing Status

For Information

Job No	Drawing No	Issue
233985-00	Figure 8.23.4	I1



EIA REPORT

Legend

- City Boundary
- Proposed Development Boundary
- ▨ Proposed Road Development
- Compensatory Habitat Areas
- ▬ Mammal Fencing
- ▬ Mammal Passage Facilities
- Barn Owl Planting (General)
- ▬ Barn Owl Planting (Treeline)
- ▨ Area for siting of Barn Owl Nest Boxes
- Artificial Badger Set Location

Badger Set Exclusion Zone

- 30m Badger Set Exclusion Zone
- 50m Badger Set Exclusion Zone
- 150m Badger Set Exclusion Zone
- ▭ Compensatory habitat areas - Donor Sites

Retained Habitats

- QI Annex I habitat within Lough Corrib cSAC
- Other Annex I habitat
- Other habitats

Note:
Rank grassland habitat will not be allowed to develop in these areas. This will generally be achieved through scrub or woodland planting

San áireamh tá sonraíocht Shuirbhéireacht Ordánais Éireann arna atáirgeadh faoi Cheadúnas OSI Uimh. 2010/18CCMA/Comhairle Contae na Gaillimhe. Sáraithe ar atáirgeadh neamh-daralthe cóipeacht Shuirbhéireacht Ordánais Éireann agus Rialtas na hÉireann. © Suirbhéireacht Ordánais Éireann, 2010.

© Suirbhéireacht Ordánais Éireann. Gach ceart ar chosaint.
Uimhir cheadúnais 2010/18CCMA/Comhairle Contae na Gaillimhe.

Includes Ordnance Survey Ireland data reproduced under OSI Licence number 2010/18CCMA/Galway County Council.
Unauthorised reproduction infringes Ordnance Survey Ireland and Government of Ireland copyright. © Ordnance Survey Ireland, 2010.

© Ordnance Survey Ireland. All rights reserved. Licence number 2010/18CCMA/Galway County Council.

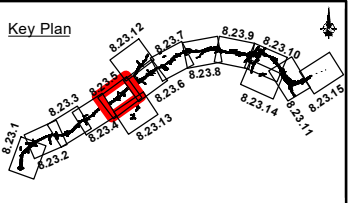
Clients

Comhairle Chontae na Gaillimhe
Galway County Council

AN6
Galway City
Transport Project

GA
An Roinn Iompair
Turasoireachta agus Spóirt
Department of Transport, Tourism and Sport

TIIV
Transport Infrastructure
Investment Vehicle



Consultant

ARUP

Corporate House
City East Business Park
Ballybrit, Galway, Ireland

Tel +353 (0)91 460675
www.N6GalwayCity.ie
www.arup.ie

Job Title
N6 Galway City Ring Road

Scale: **1:5,000**

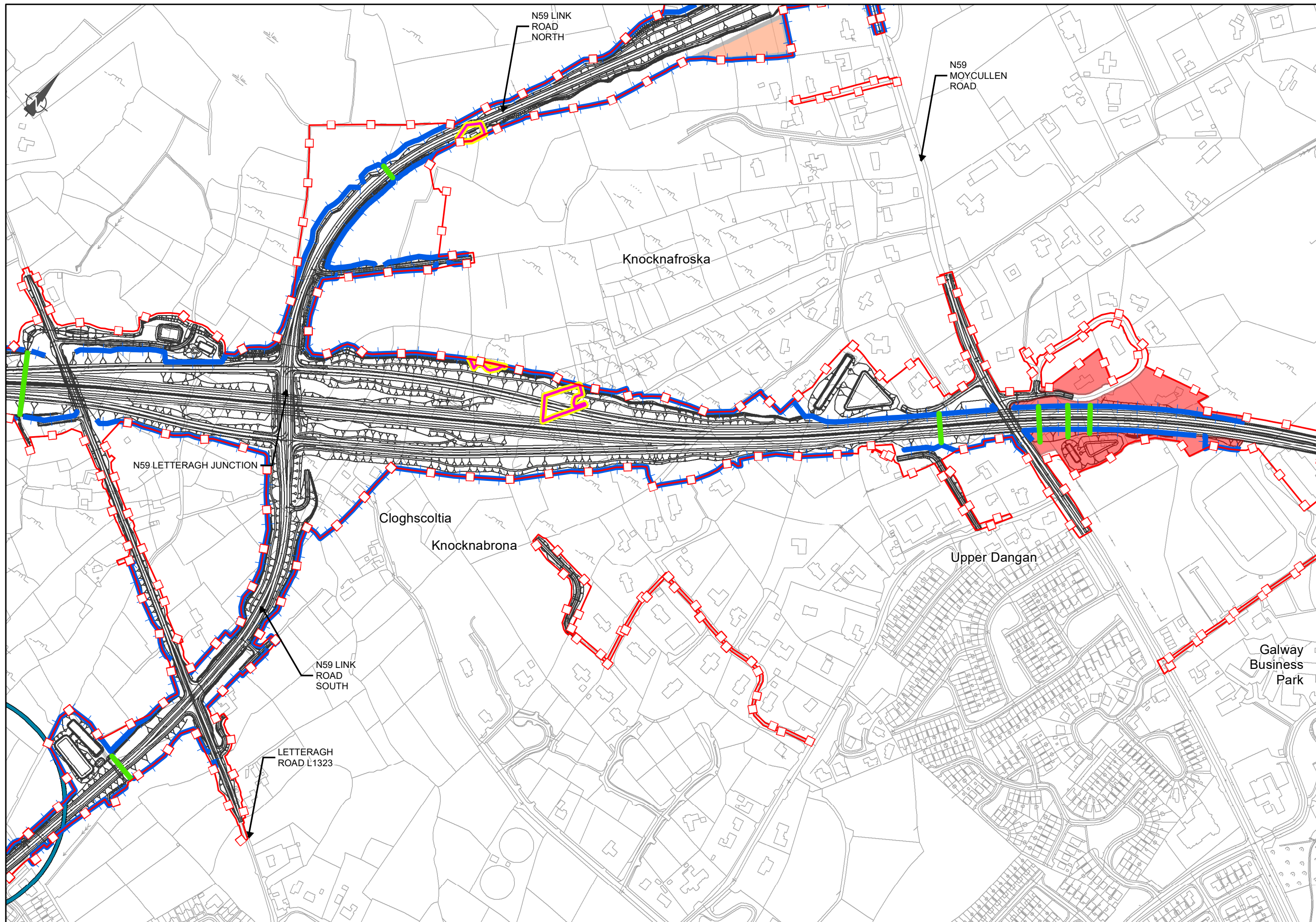
Date: **September 2018**

Issue	Date	By	Chkd	Appd
I1	28/09/2018	KJ	MH	EMC

Drawing Title
Biodiversity (excluding Bats)
Mitigation
Sheet 05 of 15
Drawing Status

For Information

Job No	Drawing No	Issue
233985-00	Figure 8.23.5	I1



EIA REPORT

Legend

- ■ ■ City Boundary
- Proposed Development Boundary
- ▨ Proposed Road Development
- Compensatory Habitat Areas
- ▬ Mammal Fencing
- ▬ Mammal Passage Facilities
- Barn Owl Planting (General)
- ▬ Barn Owl Planting (Treeline)
- ▨ Area for siting of Barn Owl Nest Boxes
- Artificial Badger Set Location

Badger Set Exclusion Zone

- 30m Badger Set Exclusion Zone
- 50m Badger Set Exclusion Zone
- 150m Badger Set Exclusion Zone
- ▨ Compensatory habitat areas - Donor Sites

Retained Habitats

- QI Annex I habitat within Lough Corrib cSAC
- Other Annex I habitat
- Other habitats

Note:
Rank grassland habitat will not be allowed to develop in these areas. This will generally be achieved through scrub or woodland planting

San áireamh tá sonraíocht Shuirbhéireacht Ordánais Éireann arna atáirgeadh faoi Cheadúnas OSI Uimh. 2010/18CCMA/Comhairle Contae na Gaillimhe. Sáráiríonn atáirgeadh neamh-darálthe cóipeacht Shuirbhéireacht Ordánais Éireann agus Rialtas na hÉireann. © Suirbhéireacht Ordánais Éireann, 2010.

© Suirbhéireacht Ordánais Éireann. Gach ceart ar chosaint.
Uimh. cheadúnais 2010/18CCMA/Comhairle Contae na Gaillimhe.

Includes Ordnance Survey Ireland data reproduced under OSI Licence number 2010/18CCMA/Galway County Council.
Unauthorised reproduction infringes Ordnance Survey Ireland and Government of Ireland copyright. © Ordnance Survey Ireland, 2010.

© Ordnance Survey Ireland. All rights reserved. Licence number 2010/18CCMA/Galway County Council.

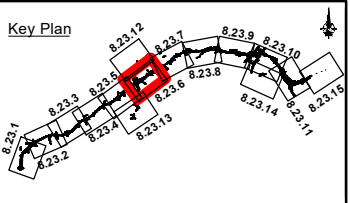
Clients

Comhairle Chontae na Gaillimhe
Galway County Council

Galway City Transport Project

Galway City Council

Galway City Transport Project



Consultant

ARUP

Corporate House
City East Business Park
Ballybrit, Galway, Ireland

Tel +353 (0)91 460675
www.N6GalwayCity.ie
www.arup.ie

Job Title

N6 Galway City Ring Road

Scale: **1:5,000**

Date: **September 2018**

Issue	Date	By	Chkd	Appd
I1	28/09/2018	KJ	MH	EMC

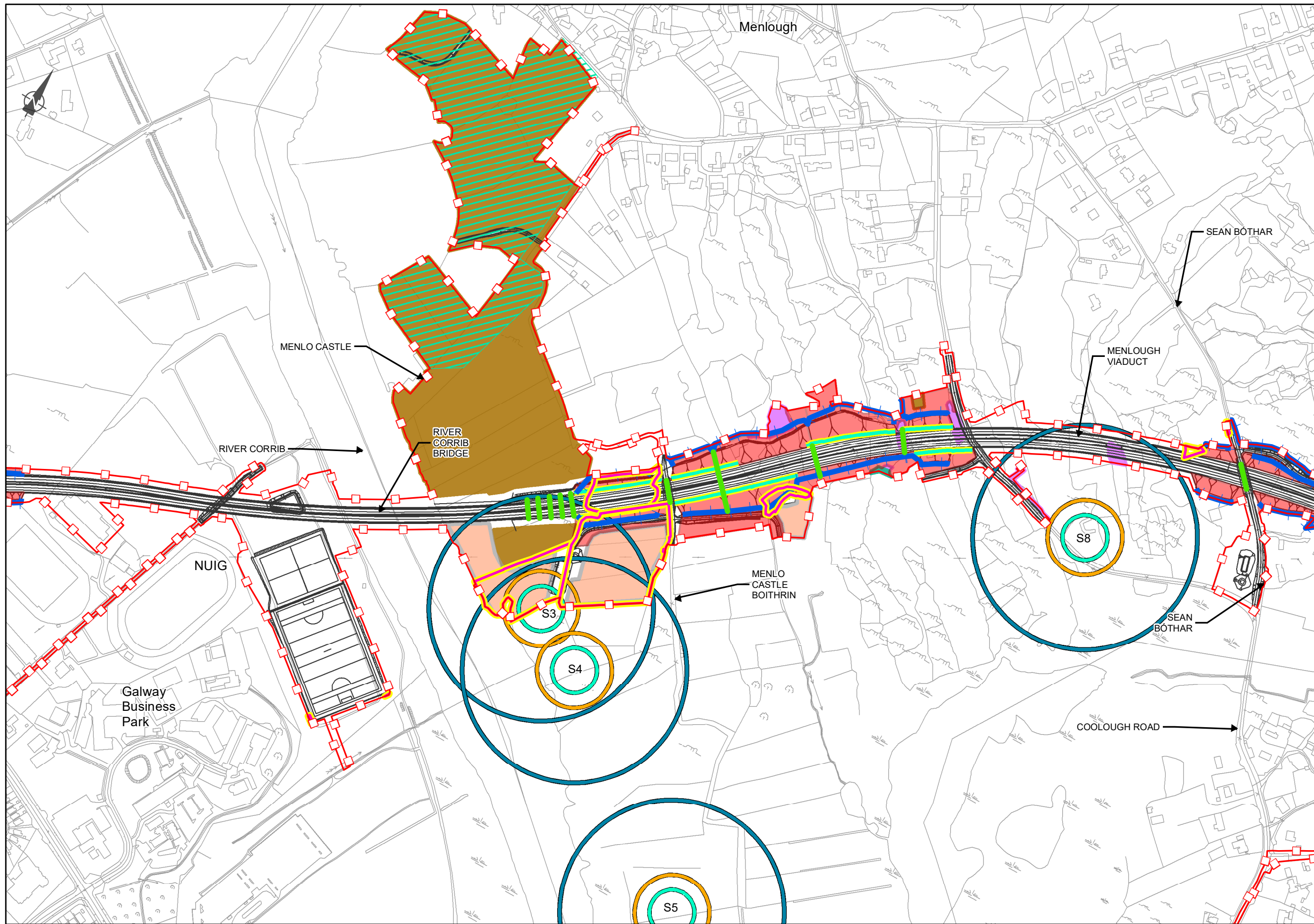
Drawing Title

Biodiversity (excluding Bats)
Mitigation

Sheet 06 of 15
Drawing Status

For Information

Job No	Drawing No	Issue
233985-00	Figure 8.23.6	I1



EIA REPORT

Legend

- City Boundary
- - - Proposed Development Boundary
- ▨ Proposed Road Development
- ▨ Compensatory Habitat Areas
- ▤ Mammal Fencing
- ▬ Mammal Passage Facilities
- ▨ Barn Owl Planting (General)
- ▨ Barn Owl Planting (Treeline)
- ▨ Area for siting of Barn Owl Nest Boxes
- ▨ Artificial Badger Set Location

Badger Set Exclusion Zone

- 30m Badger Set Exclusion Zone
- 50m Badger Set Exclusion Zone
- 150m Badger Set Exclusion Zone
- ▨ Compensatory habitat areas - Donor Sites

Retained Habitats

- ▨ QI Annex I habitat within Lough Corrib cSAC
- ▨ Other Annex I habitat
- ▨ Other habitats

Note:

Rank grassland habitat will not be allowed to develop in these areas. This will generally be achieved through scrub or woodland planting

San áireamh tá sonraíocht Shuirbhéireacht Ordánais Éireann arna atáirgeadh faoi Cheadúnas OSI Uimh. 2010/18CCMA/Comhairle Contae na Gaillimhe. Sáráirionn atáirgeadh neamhúdarthaíche cóipeacht Shuirbhéireacht Ordánais Éireann agus Rialtas na hÉireann. © Suirbhéireacht Ordánais Éireann, 2010.

© Suirbhéireacht Ordánais Éireann. Gach ceart ar chosaint. Uimh. cheadúnais 2010/18CCMA/Comhairle Contae na Gaillimhe.

Includes Ordnance Survey Ireland data reproduced under OSI Licence number 2010/18CCMA/Galway County Council. Unauthorised reproduction infringes Ordnance Survey Ireland and Government of Ireland copyright. © Ordnance Survey Ireland, 2010.

© Ordnance Survey Ireland. All rights reserved. Licence number 2010/18CCMA/Galway County Council.

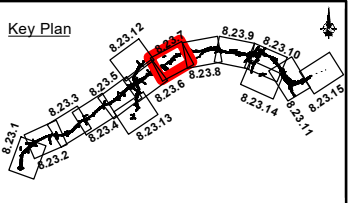
Clients

Comhairle Chontae na Gaillimhe
Galway County Council

Galway City Transport Project

Galway County Council

Galway City Transport Project



Consultant

ARUP

Corporate House
City East Business Park
Ballybrit, Galway, Ireland

Tel +353 (0)91 460675
www.N6GalwayCity.ie
www.arup.ie

Job Title

N6 Galway City Ring Road

Scale: 1:5,000

Date: September 2018

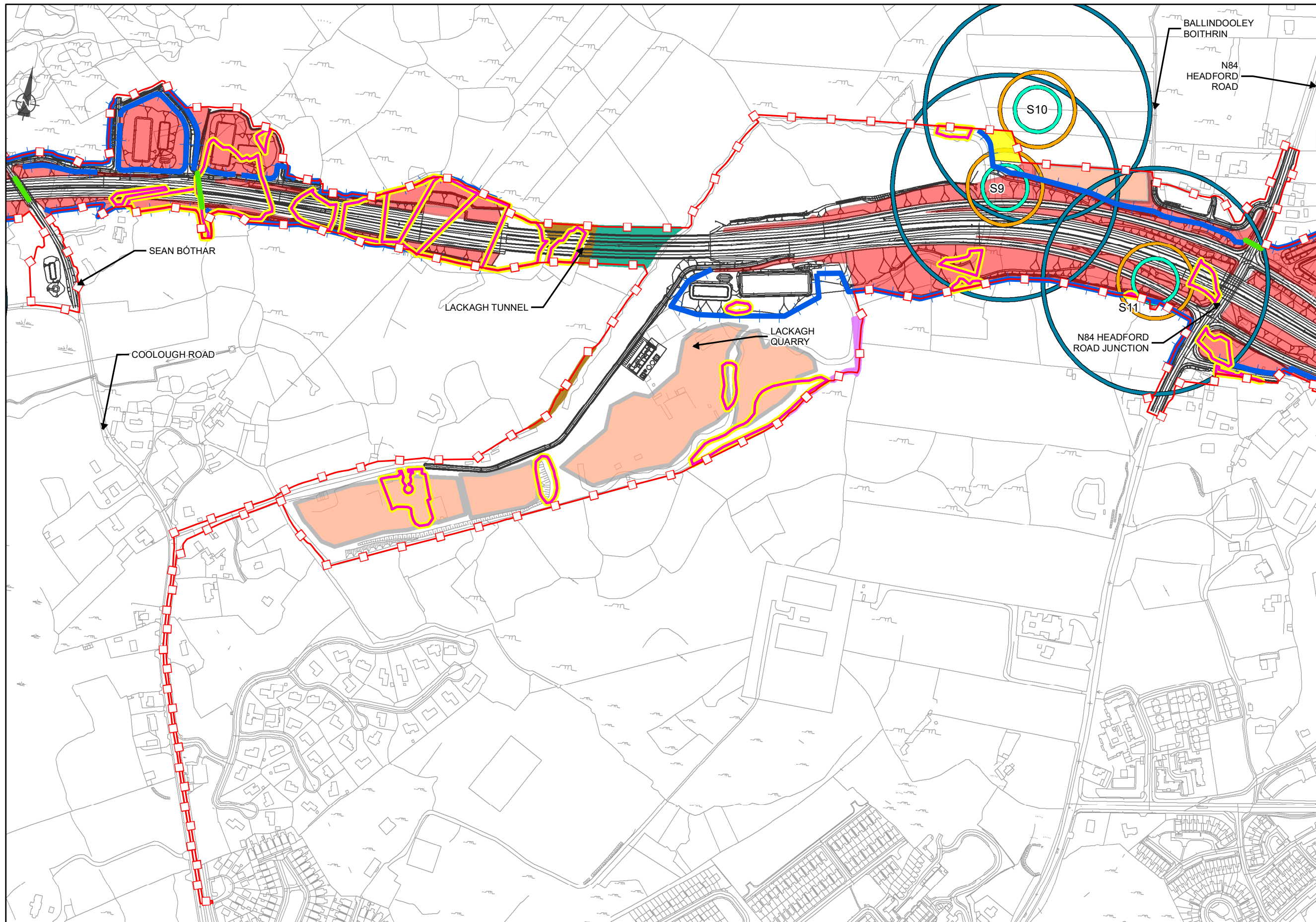
Issue	Date	By	Chkd	Appd
I1	28/09/2018	KJ	MH	EMC

Drawing Title

Biodiversity (excluding Bats)
Mitigation
Sheet 07 of 15
Drawing Status

For Information

Job No	Drawing No	Issue
233985-00	Figure 8.23.7	I1



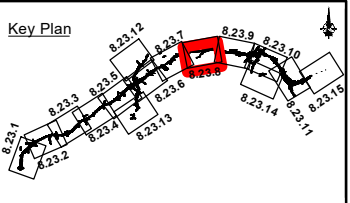
EIA REPORT

- Legend**
- ■ ■ City Boundary
 - □ □ Proposed Development Boundary
 - ▬ Proposed Road Development
 - Compensatory Habitat Areas
 - ▬ Mammal Fencing
 - ▬ Mammal Passage Facilities
 - Barn Owl Planting (General)
 - ▬ Barn Owl Planting (Treeline)
 - ▨ Area for siting of Barn Owl Nest Boxes
 - Artificial Badger Set Location
- Badger Set Exclusion Zone**
- 30m Badger Set Exclusion Zone
 - 50m Badger Set Exclusion Zone
 - 150m Badger Set Exclusion Zone
 - ▭ Compensatory habitat areas - Donor Sites
- Retained Habitats**
- QI Annex I habitat within Lough Corrib cSAC
 - Other Annex I habitat
 - Other habitats

Note:
Rank grassland habitat will not be allowed to develop in these areas. This will generally be achieved through scrub or woodland planting

San áireamh tá sonraíocht Shuirbhéireacht Ordánais Éireann arna atáirgeadh faoi Cheadúnas OSI Uimh. 2010/18CCMA/Comhairle Contae na Gaillimhe. Sáraitonn atáirgeadh neamh-daralthe cóipeacht Shuirbhéireacht Ordánais Éireann agus Rialtas na hÉireann. © Suirbhéireacht Ordánais Éireann, 2010.
© Suirbhéireacht Ordánais Éireann. Gach ceart ar chosaint.
Uimh. cheadúnais 2010/18CCMA/Comhairle Contae na Gaillimhe.
Includes Ordnance Survey Ireland data reproduced under OSI Licence number 2010/18CCMA/Galway County Council.
Unauthorised reproduction infringes Ordnance Survey Ireland and Government of Ireland copyright. © Ordnance Survey Ireland, 2010.
© Ordnance Survey Ireland. All rights reserved. Licence number 2010/18CCMA/Galway County Council.

Clients



Consultant

Corporate House
City East Business Park
Ballybrit, Galway, Ireland
Tel +353 (0)91 460675
www.N6GalwayCity.ie
www.arup.ie

Job Title
N6 Galway City Ring Road

Scale: **1:5,000**

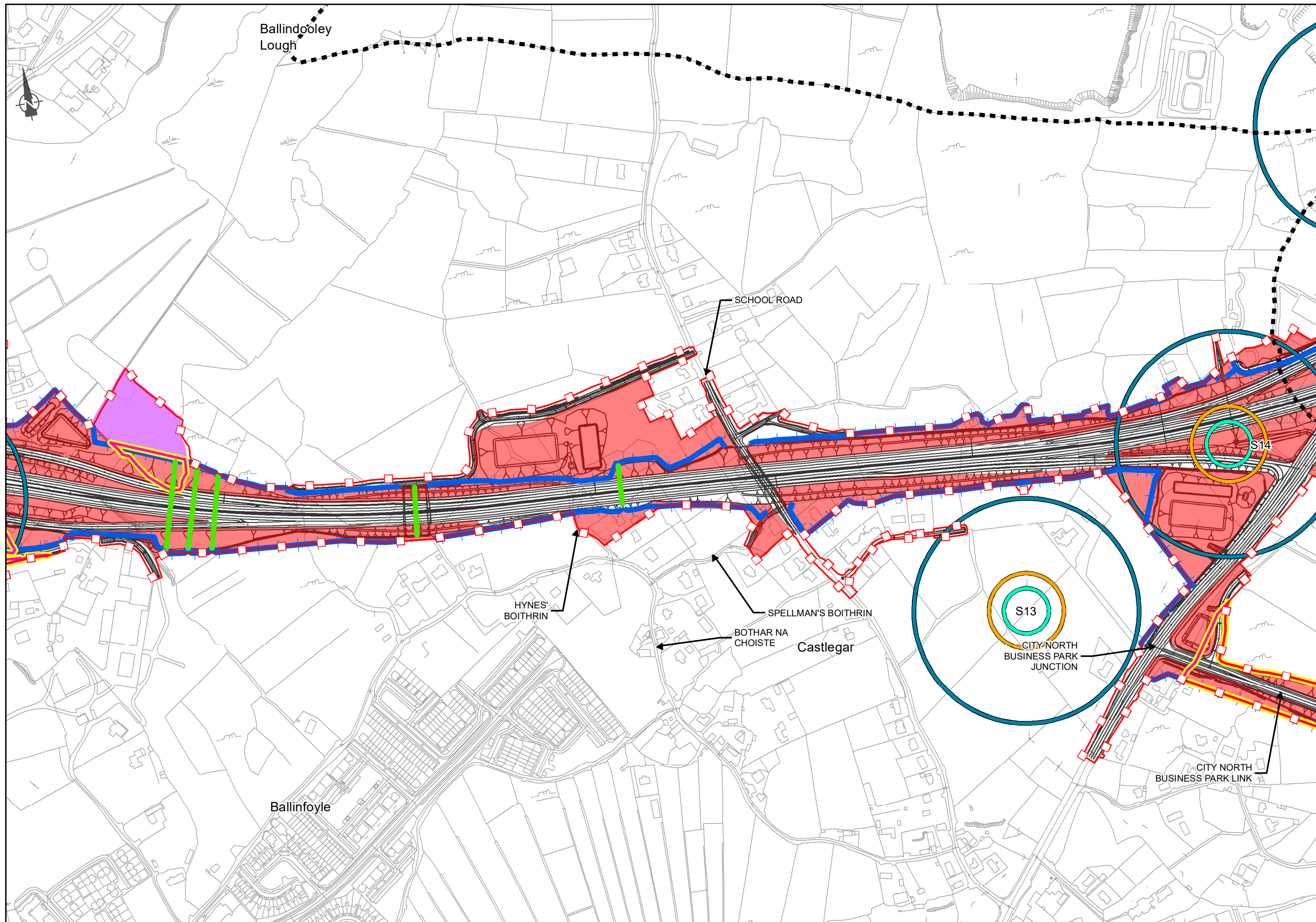
Date: **September 2018**

Issue	Date	By	Chkd	Appd
I1	28/09/2018	KJ	MH	EMC

Drawing Title
Biodiversity (excluding Bats)
Mitigation
Sheet 08 of 15
Drawing Status

For Information

Job No	Drawing No	Issue
233985-00	Figure 8.23.8	I1



EIA REPORT

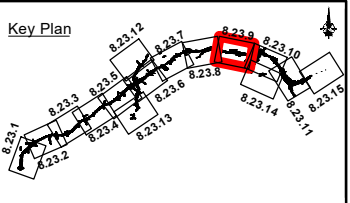
Legend

- City Boundary
- - - Proposed Development Boundary
- ▨ Proposed Road Development
- Compensatory Habitat Areas
- ▬ Mammal Fencing
- ▬ Mammal Passage Facilities
- Barn Owl Planting (General)
- ▬ Barn Owl Planting (Treeline)
- ▨ Area for siting of Barn Owl Nest Boxes
- Artificial Badger Set Location
- Badger Set Exclusion Zone**
- 30m Badger Set Exclusion Zone
- 50m Badger Set Exclusion Zone
- 150m Badger Set Exclusion Zone
- ▨ Compensatory habitat areas - Donor Sites
- Retained Habitats**
- QI Annex I habitat within Lough Corrib cSAC
- Other Annex I habitat
- Other habitats

Note:
Rank grassland habitat will not be allowed to develop in these areas. This will generally be achieved through scrub or woodland planting

San áireamh tá sonraíocht Shuirbhéireacht Ordánais Éireann arna atáirgeadh faoi Cheadúnas OSI Uimh. 2010/18CCMA/Comhairle Contae na Gaillimhe. Sáraíonn atáirgeadh neamhdarálthe cóipeacht Shuirbhéireacht Ordánais Éireann agus Rialtas na hÉireann. © Suirbhéireacht Ordánais Éireann, 2010.
© Suirbhéireacht Ordánais Éireann. Gach ceart ar chosaint.
Uimh. cheadúnais 2010/18CCMA/Comhairle Contae na Gaillimhe.
Includes Ordnance Survey Ireland data reproduced under OSI Licence number 2010/18CCMA/Galway County Council.
Unauthorised reproduction infringes Ordnance Survey Ireland and Government of Ireland copyright. © Ordnance Survey Ireland, 2010.
© Ordnance Survey Ireland. All rights reserved. Licence number 2010/18CCMA/Galway County Council.

Clients



Consultant

Corporate House
City East Business Park
Ballybrit, Galway, Ireland
Tel +353 (0)91 460675
www.N6GalwayCity.ie
www.arup.ie

Job Title
N6 Galway City Ring Road

Scale: **1:5,000**

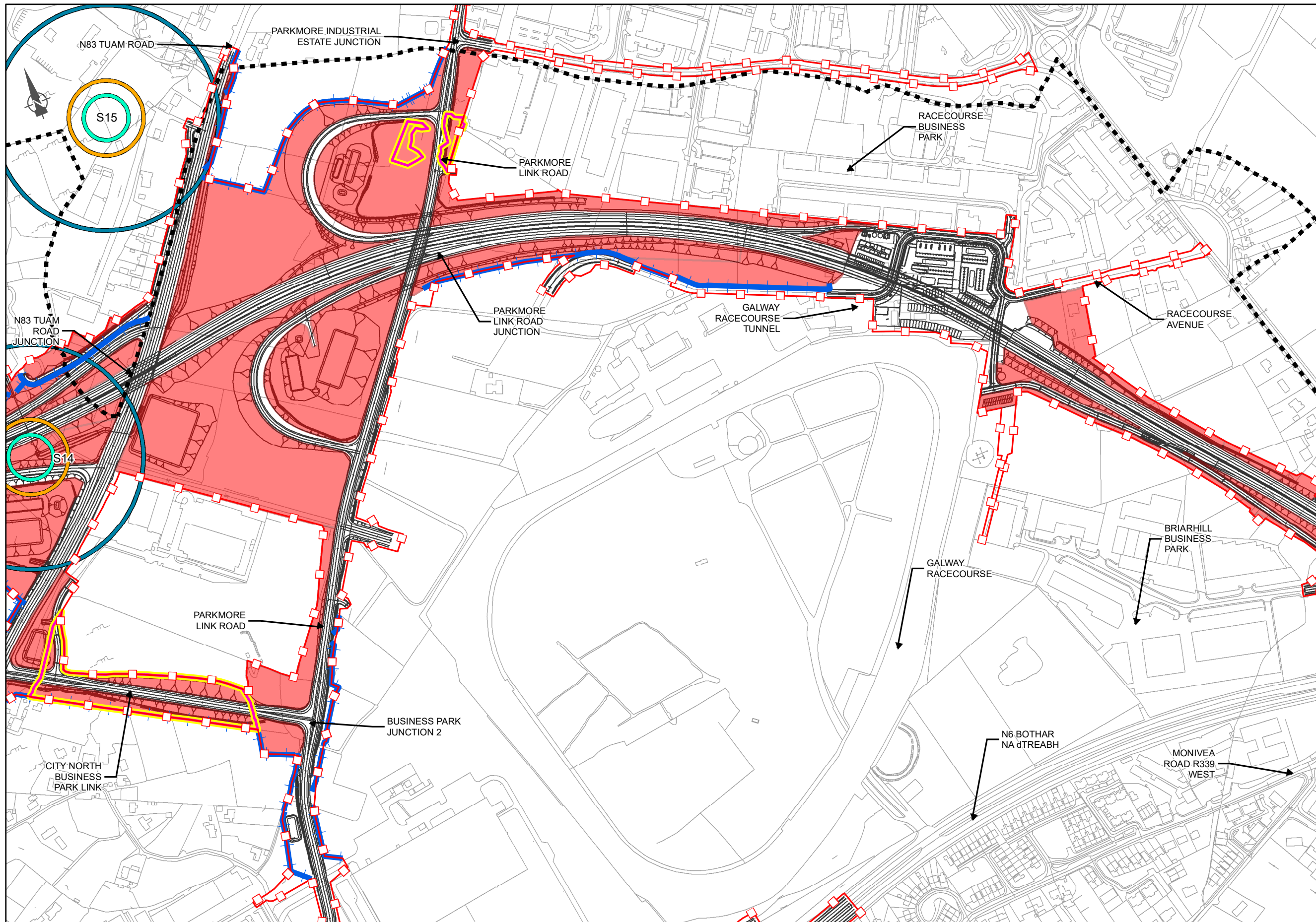
Date: **September 2018**

Issue	Date	By	Chkd	Appd
I1	28/09/2018	KJ	MH	EMC

Drawing Title
Biodiversity (excluding Bats)
Mitigation
Sheet 09 of 15
Drawing Status

For Information

Job No	Drawing No	Issue
233985-00	Figure 8.23.9	I1



EIA REPORT

Legend

- City Boundary
- Proposed Development Boundary
- ▨ Proposed Road Development
- Compensatory Habitat Areas
- Mammal Fencing
- Mammal Passage Facilities
- Barn Owl Planting (General)
- Barn Owl Planting (Treeline)
- ▨ Area for siting of Barn Owl Nest Boxes
- Artificial Badger Sett Location

Badger Set Exclusion Zone

- 30m Badger Set Exclusion Zone
- 50m Badger Set Exclusion Zone
- 150m Badger Set Exclusion Zone
- ▨ Compensatory habitat areas - Donor Sites

Retained Habitats

- QI Annex I habitat within Lough Corrib cSAC
- Other Annex I habitat
- Other habitats

Note:

Rank grassland habitat will not be allowed to develop in these areas. This will generally be achieved through scrub or woodland planting

San áireamh tá sonraíocht Shuirbhéireacht Ordánais Éireann arna atáirgeadh faoi Cheadúnas OSI Uimh. 2010/18CCMA/Comhairle Contae na Gaillimhe. Sáráirionn atáirgeadh neamhdárlaíthe cóipeacht Shuirbhéireacht Ordánais Éireann agus Rialtas na hÉireann. © Suirbhéireacht Ordánais Éireann, 2010.

© Suirbhéireacht Ordánais Éireann. Gach ceart ar chosaint. Uimhir cheadúnais 2010/18CCMA/Comhairle Contae na Gaillimhe.

Includes Ordnance Survey Ireland data reproduced under OSI Licence number 2010/18CCMA/Galway County Council. Unauthorised reproduction infringes Ordnance Survey Ireland and Government of Ireland copyright. © Ordnance Survey Ireland, 2010.

© Ordnance Survey Ireland. All rights reserved. Licence number 2010/18CCMA/Galway County Council.

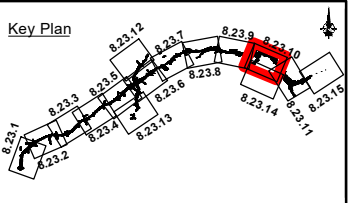
Clients

Comhairle Chontae na Gaillimhe
Galway County Council

N6
Galway City
Transport Project

GA
An Roinn Iompair
Turasoireachta agus Spóirt
Department of Transport, Tourism and Sport

TIIV
Transport Infrastructure
Investment Vehicle



Consultant

ARUP

Corporate House
City East Business Park
Ballybrit, Galway, Ireland

Tel +353 (0)91 460675
www.N6GalwayCity.ie
www.arup.ie

Job Title

N6 Galway City Ring Road

Scale: **1:5,000**

Date: **September 2018**

Issue	Date	By	Chkd	Appd
I1	28/09/2018	KJ	MH	EMC

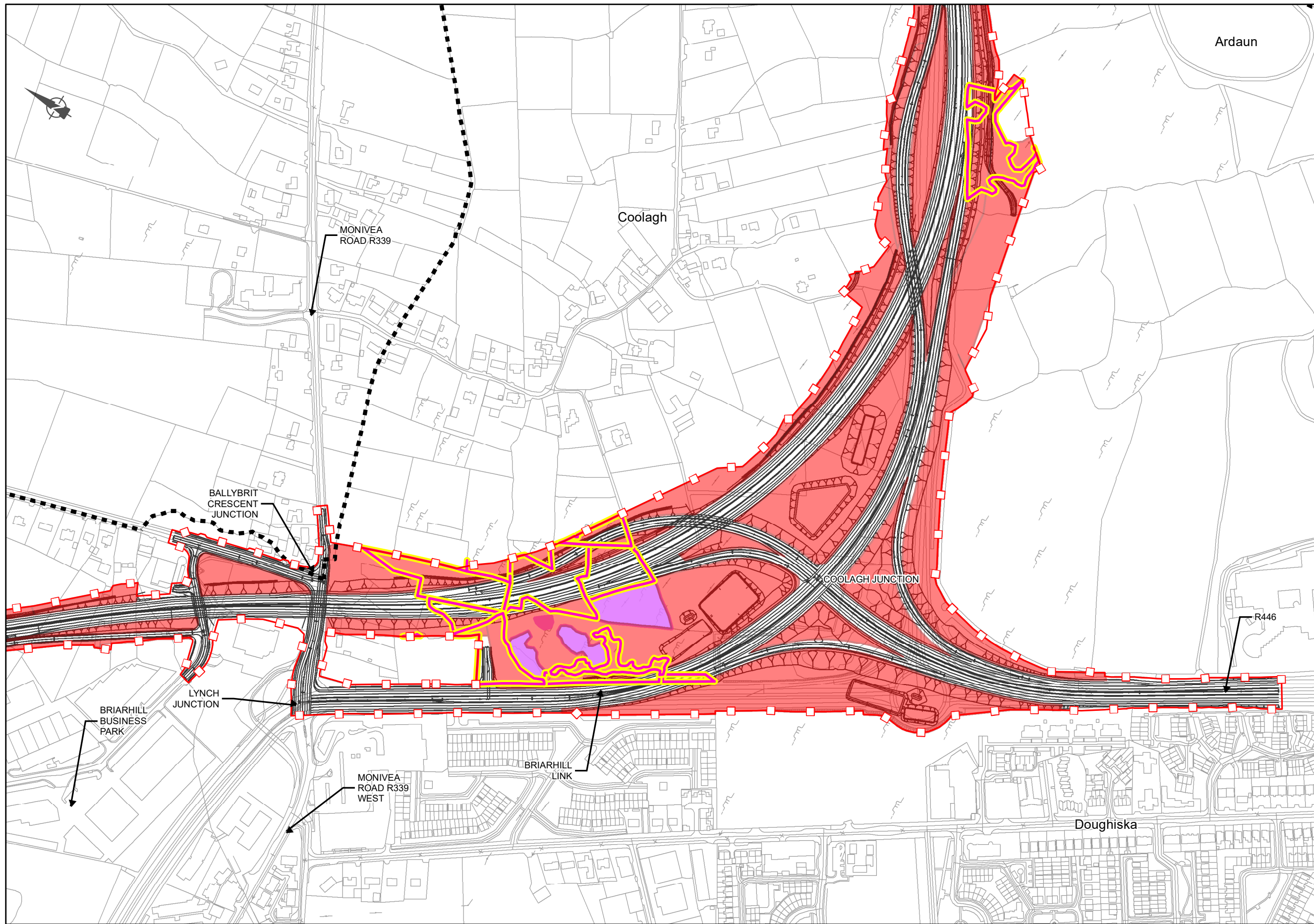
Drawing Title

Biodiversity (excluding Bats)
Mitigation

Sheet 10 of 15
Drawing Status

For Information

Job No	Drawing No	Issue
233985-00	Figure 8.23.10	I1



EIA REPORT

Legend

- City Boundary
- Proposed Development Boundry
- ▨ Proposed Road Development
- ▨ Compensatory Habitat Areas
- ▬ Mammal Fencing
- ▬ Mammal Passage Facilities
- ▨ Barn Owl Planting (General)
- ▬ Barn Owl Planting (Treeline)
- ▨ Area for siting of Barn Owl Nest Boxes
- ▨ Artificial Badger Sett Location

Badger Set Exclusion Zone

- 30m Badger Set Exclusion Zone
- 50m Badger Set Exclusion Zone
- 150m Badger Set Exclusion Zone
- ▨ Compensatory habitat areas - Donor Sites

Retained Habitats

- ▨ QI Annex I habitat within Lough Corrib cSAC
- ▨ Other Annex I habitat
- ▨ Other habitats

Note:
Rank grassland habitat will not be allowed to develop in these areas. This will generally be achieved through scrub or woodland planting

San áireamh tá sonraíocht Shuirbhéireacht Ordánais Éireann arna atáirgeadh faoi Cheadúnas OSI Uimh. 2010/18CCMA/Comhairle Contae na Gaillimhe. Sáráirion atáirgeadh neamh-daralthe cóipeacht Shuirbhéireacht Ordánais Éireann agus Rialtas na hÉireann. © Suirbhéireacht Ordánais Éireann, 2010.

© Suirbhéireacht Ordánais Éireann. Gach ceart ar chosaint. Uimh. cheadúnais 2010/18CCMA/Comhairle Contae na Gaillimhe.

Includes Ordnance Survey Ireland data reproduced under OSI Licence number 2010/18CCMA/Galway County Council. Unauthorised reproduction infringes Ordnance Survey Ireland and Government of Ireland copyright. © Ordnance Survey Ireland, 2010.

© Ordnance Survey Ireland. All rights reserved. Licence number 2010/18CCMA/Galway County Council.

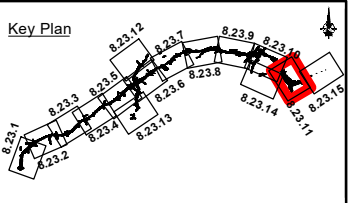
Clients

Comhairle Chontae na Gaillimhe
Galway County Council

AN6
Galway City
Transport Project

GA
An Roinn Iompair
Turasoireachta agus Spóirt
Department of Transport, Tourism and Sport

TII
Transport Infrastructure Ireland



Consultant

ARUP

Corporate House
City East Business Park
Ballybrit, Galway, Ireland

Tel +353 (0)91 460675
www.N6GalwayCity.ie
www.arup.ie

Job Title

N6 Galway City Ring Road

Scale: **1:5,000**

Date: **September 2018**

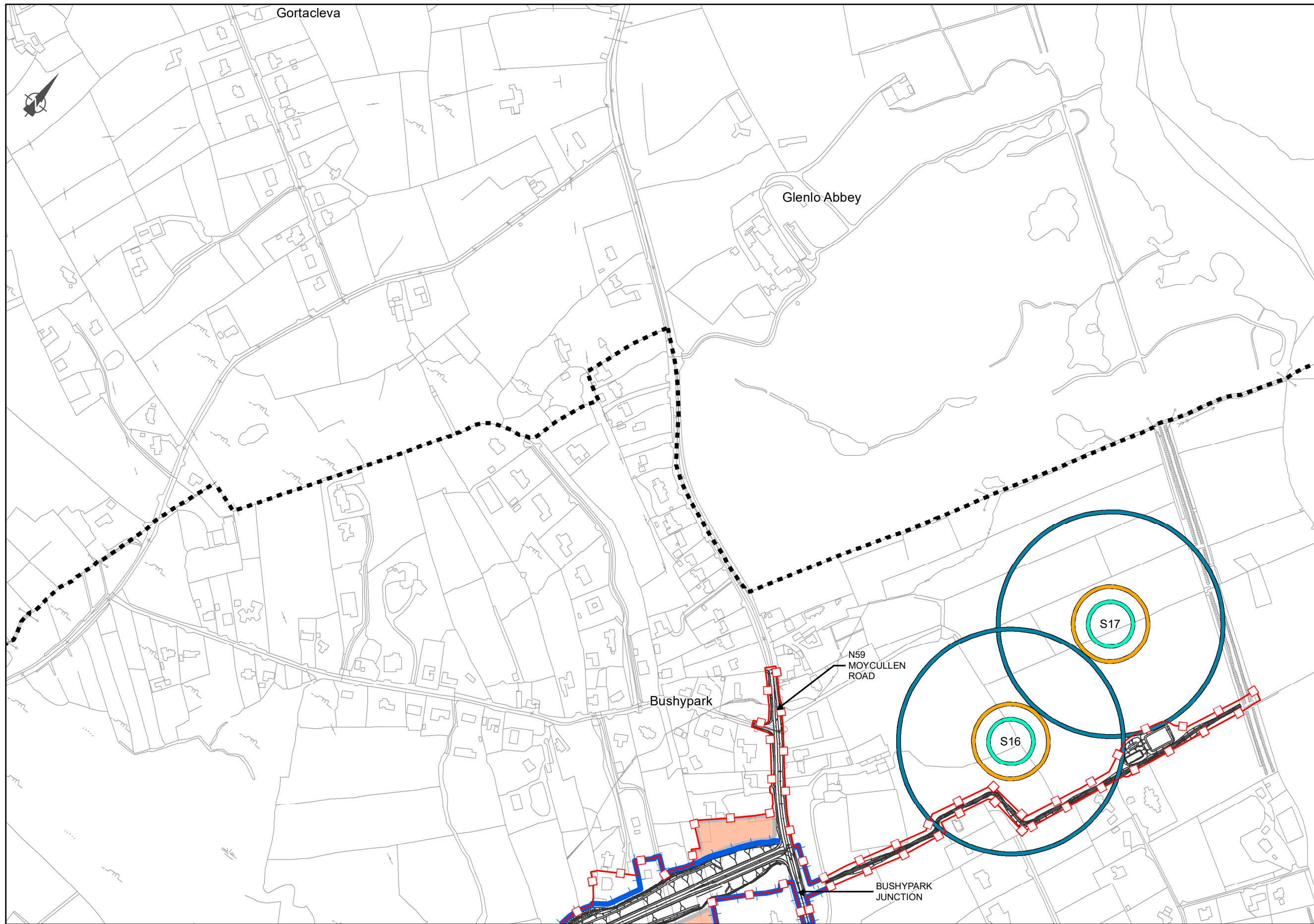
Issue	Date	By	Chkd	Appd
I1	28/09/2018	KJ	MH	EMC

Drawing Title

Biodiversity (excluding Bats)
Mitigation
Sheet 11 of 15
Drawing Status

For Information

Job No	Drawing No	Issue
233985-00	Figure 8.23.11	I1



EIA REPORT

Legend

- ■ ■ ■ City Boundary
- □ □ □ Proposed Development Boundary
- ▨ Proposed Road Development
- Compensatory Habitat Areas
- +— Mammal Fencing
- Mammal Passage Facilities
- Barn Owl Planting (General)
- Barn Owl Planting (Treeline)
- ▨ Area for siting of Barn Owl Nest Boxes
- Artificial Badger Sett Location

Badger Set Exclusion Zone

- 30m Badger Set Exclusion Zone
- 50m Badger Set Exclusion Zone
- 150m Badger Set Exclusion Zone
- ▭ Compensatory habitat areas - Donor Sites

Retained Habitats

- QI Annex I habitat within Lough Corrib cSAC
- Other Annex I habitat
- Other habitats

Note:
Rank grassland habitat will not be allowed to develop in these areas. This will generally be achieved through scrub or woodland planting

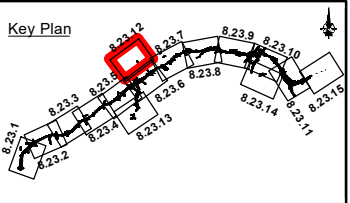
San áireamh tá sonraíocht Shuirbhéireacht Ordánais Éireann arna atáirgeadh faoi Cheadúnas OSI Uimh. 2010/18CCMA/Comhairle Contae na Gaillimhe. Sáraitonn atáirgeadh neamhúdaraithe cóipeacht Shuirbhéireacht Ordánais Éireann agus Rialtas na hÉireann. © Suirbhéireacht Ordánais Éireann, 2010.

© Suirbhéireacht Ordánais Éireann. Gach ceart ar chosaint. Uimhír cheadúnais 2010/18CCMA/Comhairle Contae na Gaillimhe.

Includes Ordnance Survey Ireland data reproduced under OSI Licence number 2010/18CCMA/Galway County Council. Unauthorised reproduction infringes Ordnance Survey Ireland and Government of Ireland copyright. © Ordnance Survey Ireland, 2010.

© Ordnance Survey Ireland. All rights reserved. Licence number 2010/18CCMA/Galway County Council.

Clients



Consultant

Corporate House
City East Business Park
Ballybrit, Galway, Ireland

Tel +353 (0)91 460675
www.N6GalwayCity.ie
www.arup.ie

Job Title
N6 Galway City Ring Road

Scale: **1:5,000**

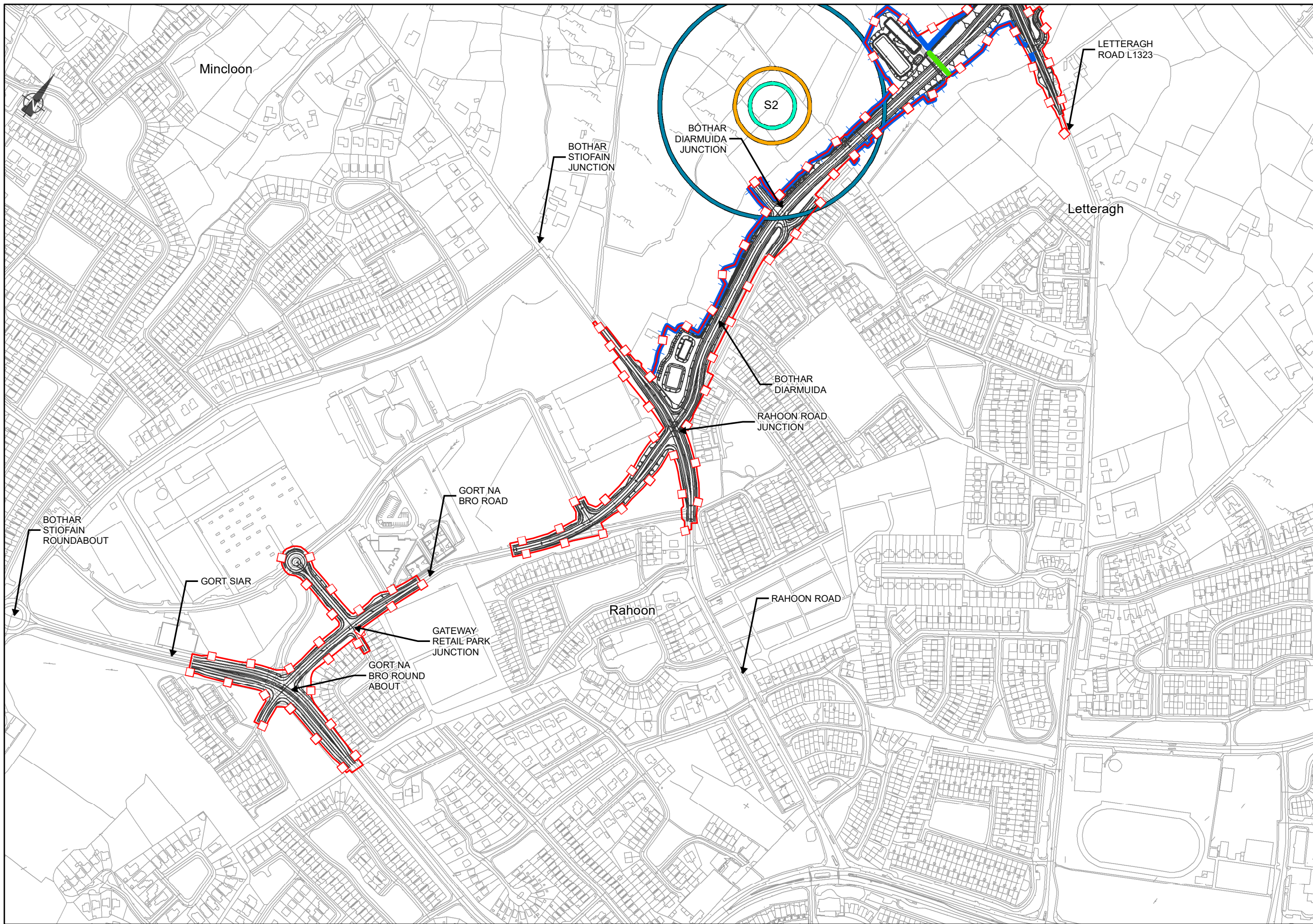
Date: **September 2018**

Issue	Date	By	Chkd	Appd
I1	28/09/2018	KJ	MH	EMC

Drawing Title
Biodiversity (excluding Bats)
Mitigation
Sheet 12 of 15
Drawing Status

For Information

Job No	Drawing No	Issue
233985-00	Figure 8.23.12	I1



EIA REPORT

Legend

- ■ ■ ■ City Boundary
- Proposed Development Boundary
- ▬ Proposed Road Development
- Compensatory Habitat Areas
- ▬ Mammal Fencing
- ▬ Mammal Passage Facilities
- Barn Owl Planting (General)
- ▬ Barn Owl Planting (Treeline)
- ▨ Area for siting of Barn Owl Nest Boxes
- Artificial Badger Sett Location

Badger Set Exclusion Zone

- 30m Badger Set Exclusion Zone
- 50m Badger Set Exclusion Zone
- 150m Badger Set Exclusion Zone
- Compensatory habitat areas - Donor Sites

Retained Habitats

- QI Annex I habitat within Lough Corrib cSAC
- Other Annex I habitat
- Other habitats

Note:

Rank grassland habitat will not be allowed to develop in these areas. This will generally be achieved through scrub or woodland planting

San áireamh tá sonraíocht Shuirbhéireacht Ordánais Éireann arna atáirgeadh faoi Cheadúnas OSI Uimh. 2010/18CCMA/Comhairle Contae na Gaillimhe. Sáraitonn atáirgeadh neamh-daralthe cóipeacht Shuirbhéireacht Ordánais Éireann agus Rialtas na hÉireann. © Suirbhéireacht Ordánais Éireann, 2010.

© Suirbhéireacht Ordánais Éireann. Gach ceart ar chosaint. Uimh. cheadúnais 2010/18CCMA/Comhairle Contae na Gaillimhe.

Includes Ordnance Survey Ireland data reproduced under OSI Licence number 2010/18CCMA/Galway County Council. Unauthorised reproduction infringes Ordnance Survey Ireland and Government of Ireland copyright. © Ordnance Survey Ireland, 2010.

© Ordnance Survey Ireland. All rights reserved. Licence number 2010/18CCMA/Galway County Council.

Clients

Comhairle Chontae na Gaillimhe
Galway County Council

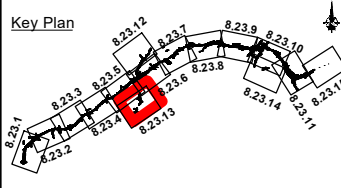
Galway City Transport Project

Galway County Council

Galway City Transport Project

Galway County Council

Galway County Council



Consultant

ARUP

Corporate House
City East Business Park
Ballybrit, Galway, Ireland

Tel +353 (0)91 460675
www.N6GalwayCity.ie
www.arup.ie

Job Title

N6 Galway City Ring Road

Scale: 1:5,000

Date: September 2018

Issue	Date	By	Chkd	Appd
I1	28/09/2018	KJ	MH	EMC

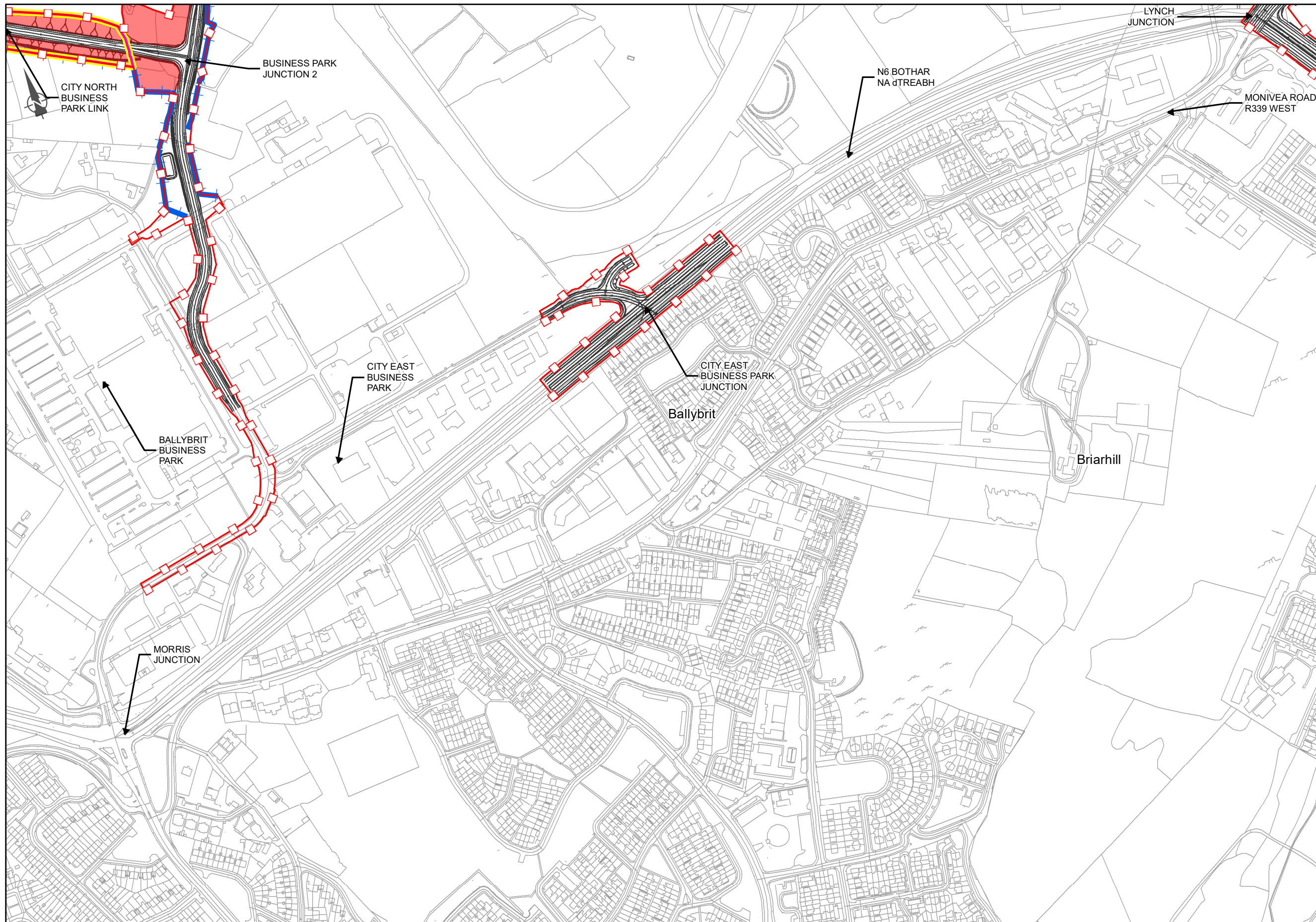
Drawing Title

Biodiversity (excluding Bats)
Mitigation

Sheet 13 of 15
Drawing Status

For Information

Job No	Drawing No	Issue
233985-00	Figure 8.23.13	I1



EIA REPORT

Legend

- ■ ■ City Boundary
- Proposed Development Boundary
- ▨ Proposed Road Development
- Compensatory Habitat Areas
- ▬ Mammal Fencing
- ▬ Mammal Passage Facilities
- Barn Owl Planting (General)
- ▬ Barn Owl Planting (Treeline)
- ▨ Area for siting of Barn Owl Nest Boxes
- Artificial Badger Set Location

Badger Set Exclusion Zone

- 30m Badger Set Exclusion Zone
- 50m Badger Set Exclusion Zone
- 150m Badger Set Exclusion Zone
- ▭ Compensatory habitat areas - Donor Sites

Retained Habitats

- QI Annex I habitat within Lough Corrib cSAC
- Other Annex I habitat
- Other habitats

Note:

Rank grassland habitat will not be allowed to develop in these areas. This will generally be achieved through scrub or woodland planting

San áireamh tá sonraíocht Shuirbhéireacht Ordánais Éireann arna atáirgeadh faoi Cheadúnas OSI Uimh. 2010/18CCMA/Comhairle Contae na Gaillimhe. Sáraíonn atáirgeadh neamhdáraithe cóipeacht Shuirbhéireacht Ordánais Éireann agus Rialtas na hÉireann. © Suirbhéireacht Ordánais Éireann, 2010.

© Suirbhéireacht Ordánais Éireann. Gach ceart ar chosaint. Uimh. cheadúnais 2010/18CCMA/Comhairle Contae na Gaillimhe.

Includes Ordnance Survey Ireland data reproduced under OSI Licence number 2010/18CCMA/Galway County Council. Unauthorised reproduction infringes Ordnance Survey Ireland and Government of Ireland copyright. © Ordnance Survey Ireland, 2010.

© Ordnance Survey Ireland. All rights reserved. Licence number 2010/18CCMA/Galway County Council.

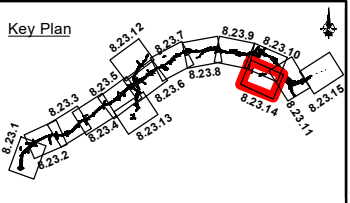
Clients

Comhairle Chontae na Gaillimhe
Galway County Council

AN6
Galway City Transport Project

GA
An Roinn Iompair
Tarasóireachta agus Spóirt
Department of Transport, Tourism and Sport

TII
Transport Infrastructure Ireland



Consultant

ARUP

Corporate House
City East Business Park
Ballybrit, Galway, Ireland

Tel +353 (0)91 460675
www.N6GalwayCity.ie
www.arup.ie

Job Title

N6 Galway City Ring Road

Scale: 1:5,000

Date: September 2018

I1	28/09/2018	KJ	MH	EMC
Issue	Date	By	Chkd	Appd

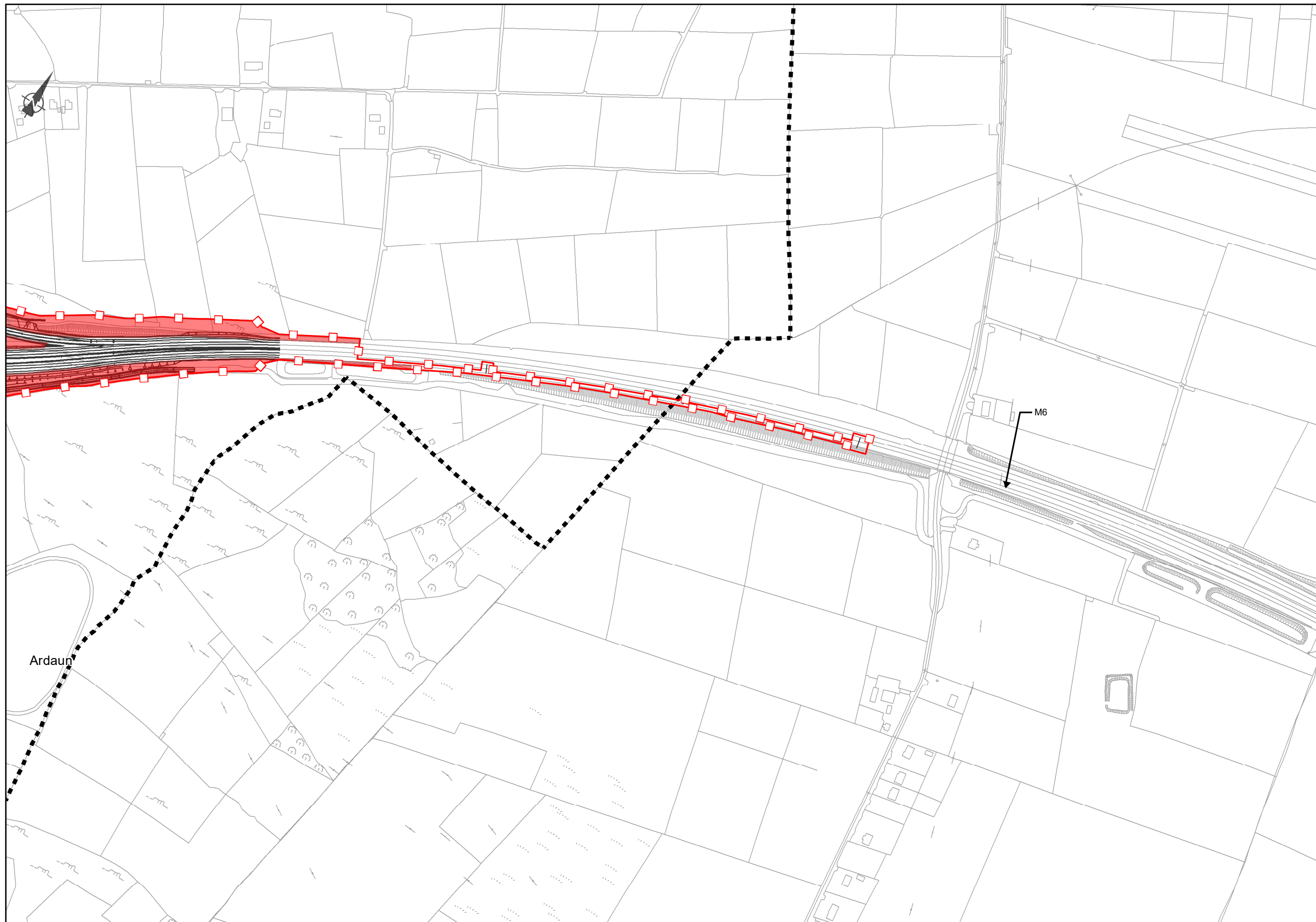
Drawing Title

Biodiversity (excluding Bats) Mitigation

Sheet 14 of 15
Drawing Status

For Information

Job No	Drawing No	Issue
233985-00	Figure 8.23.14	11



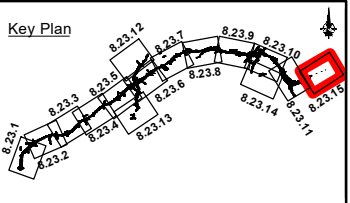
EIA REPORT

- Legend**
- City Boundary
 - Proposed Development Boundary
 - ▨ Proposed Road Development
 - Compensatory Habitat Areas
 - ▬ Mammal Fencing
 - ▬ Mammal Passage Facilities
 - Barn Owl Planting (General)
 - ▬ Barn Owl Planting (Treeline)
 - ▨ Area for siting of Barn Owl Nest Boxes
 - Artificial Badger Sett Location
- Badger Set Exclusion Zone**
- 30m Badger Set Exclusion Zone
 - 50m Badger Set Exclusion Zone
 - 150m Badger Set Exclusion Zone
 - ▭ Compensatory habitat areas - Donor Sites
- Retained Habitats**
- QI Annex I habitat within Lough Corrib cSAC
 - Other Annex I habitat
 - Other habitats

Note:
Rank grassland habitat will not be allowed to develop in these areas. This will generally be achieved through scrub or woodland planting

San áireamh tá sonraíocht Shuirbhéireacht Ordánais Éireann arna atáirgeadh faoi Cheadúnas OSI Uimh. 2010/18CCMA/Comhairle Contae na Gaillimhe. Sáraíonn atáirgeadh neamhdaralthe cóipeacht Shuirbhéireacht Ordánais Éireann agus Rialtas na hÉireann. © Suirbhéireacht Ordánais Éireann, 2010.
© Suirbhéireacht Ordánais Éireann. Gach ceart ar chosaint.
Uimhír cheadúnais 2010/18CCMA/Comhairle Contae na Gaillimhe.
Includes Ordnance Survey Ireland data reproduced under OSI Licence number 2010/18CCMA/Galway County Council.
Unauthorised reproduction infringes Ordnance Survey Ireland and Government of Ireland copyright. © Ordnance Survey Ireland, 2010.
© Ordnance Survey Ireland. All rights reserved. Licence number 2010/18CCMA/Galway County Council.

Clients



Consultant

Corporate House
City East Business Park
Ballybrit, Galway, Ireland

Tel +353 (0)91 460675
www.N6GalwayCity.ie
www.arup.ie

Job Title
N6 Galway City Ring Road

Scale: **1:5,000**

Date: **September 2018**

Issue	Date	By	Chkd	Appd
I1	28/09/2018	KJ	MH	EMC

Drawing Title
Biodiversity (excluding Bats) Mitigation
Sheet 15 of 15
Drawing Status

For Information

Job No	Drawing No	Issue
233985-00	Figure 8.23.15	I1