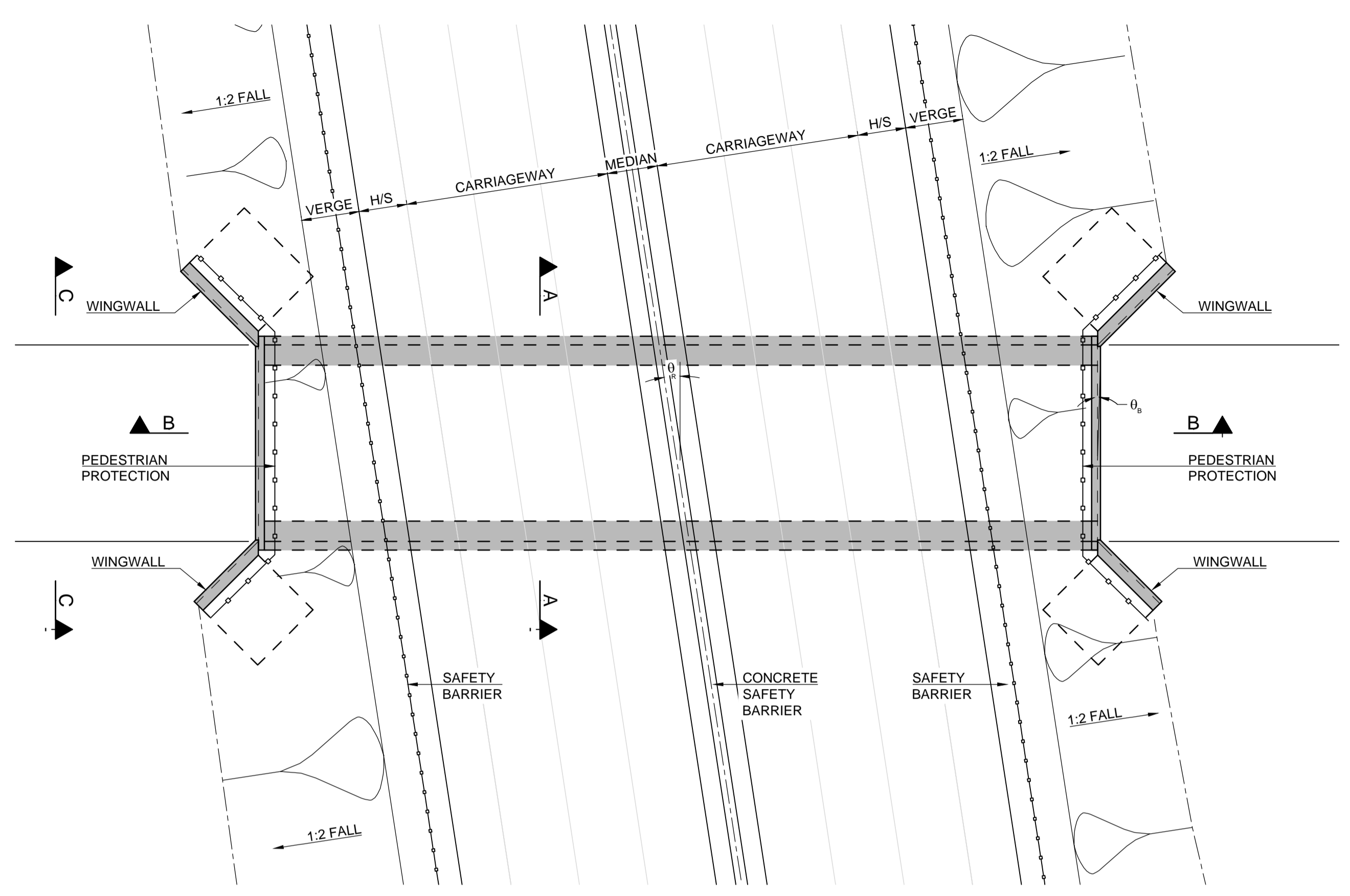
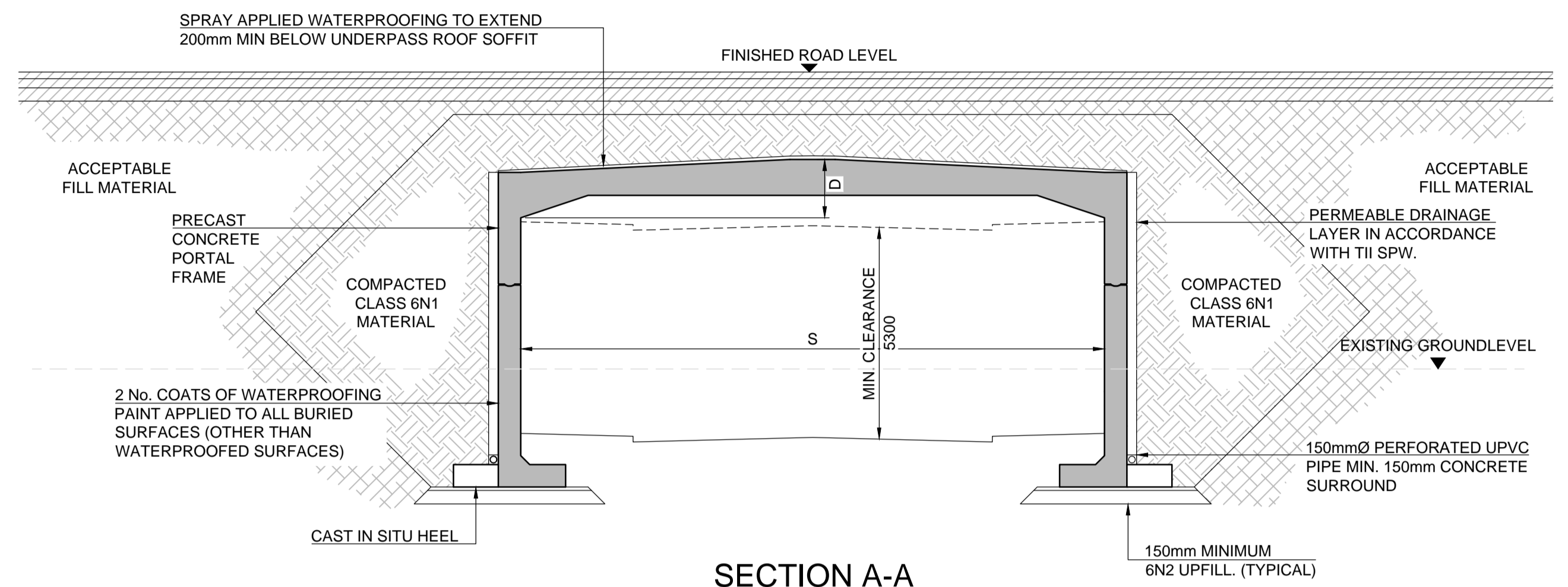


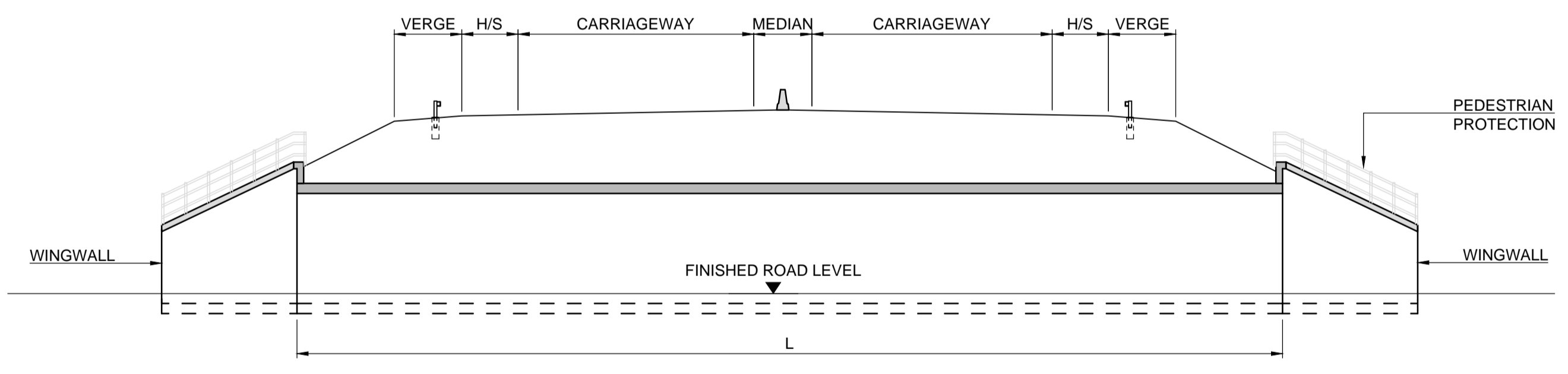
- NOTES:**
1. ALL DIMENSIONS ARE SHOWN IN MILLIMETRES UNLESS NOTED OTHERWISE.
  2. ALL LEVELS ARE SHOWN IN METRES ABOVE ORDNANCE DATUM.



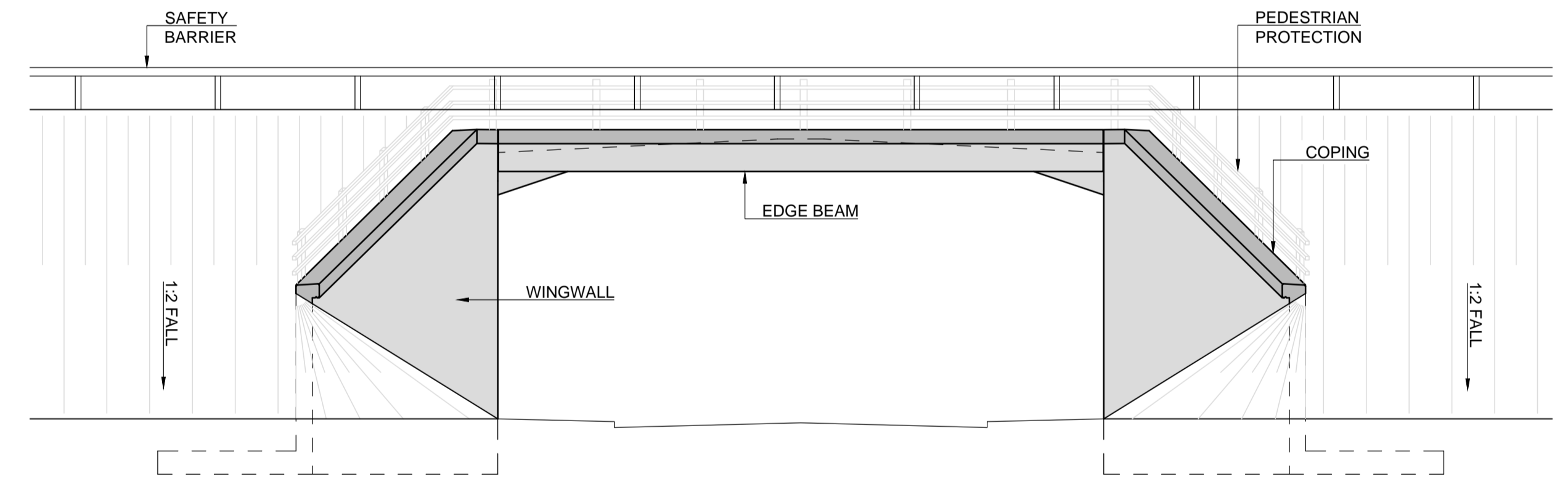
**PLAN ON STRUCTURE**  
SCALE 1:200



**SECTION A-A**  
SCALE 1:100



**SECTION B-B**  
SCALE 1:200



**ELEVATION C-C**  
SCALE 1:100

Reference	Name	Chainage	Clear Span, S [m]	Length, L [m]	Structural Depth, SD (including haunch) [m]	Bridge Skew Angle, $\theta_B$ (deg)	Road Skew Angle, $\theta_R$ (deg)
S06/01	Rahoon Road Underbridge	06+335	12.5	52.0	1.30	0	36
S07/01	Letteragh Road underbridge	07+290	12.5	71.0	1.30	0	25
S09/01	Menlo Castle Boithrin Underbridge	09+730	10.0	37.0	0.75	0	0
S10/02	Seanbothar Underbridge	10+520	9.8	49.0	0.75	0	32

San áireamh tá sonraíocht Shuirbhíreacht Ordnáis Éireann arna áitirgeadh faoi Cheadúnas OSi Uimh. 2010/18CCMA/Comhairle Contae na Gaillimhe. Sírúitinn áitirgeadh neamhdáraithe cóipeacht Shuirbhíreacht Ordnáis Éireann agus Rialtas na hÉireann. © Suirbhíreacht Ordnáis Éireann, 2010.

© Suirbhíreacht Ordnáis Éireann. Gach ceart ar chosaint.  
Uimhir cheadúnais 2010/18CCMA/Comhairle Contae na Gaillimhe.

Includes Ordnance Survey Ireland data reproduced under OSi Licence number 2010/18CCMA/Galway County Council. Unauthorised reproduction infringes Ordnance Survey Ireland and Government of Ireland copyright. © Ordnance Survey Ireland, 2010.

© Ordnance Survey Ireland. All rights reserved. Licence number 2010/18CCMA/Galway County Council.

Clients

Consultant

Corporate House  
City East Business Park  
Ballybrit, Galway, Ireland.

Tel +353 (0)91 460675  
www.N6GalwayCity.ie  
www.arup.ie

Job Title  
**N6 Galway City Ring Road**

Scale  
AS SHOWN @ A1

Date  
February 2018

Issue	Date	By	Chkd	Appd
I4	22/02/2018	PD	PM	EMC
I3	30/06/2017	PD	PM	EMC
I2	11/11/2016	PD	PM	EMC
I1	04/07/2016	PD	PM	EMC

Drawing Title  
**Standard Underbridges: Type 1**

Drawing Status

**For Information**

Job No  
**233985**

Drawing No  
**GCOB-1700-D-GEN-001**

Issue  
**14**