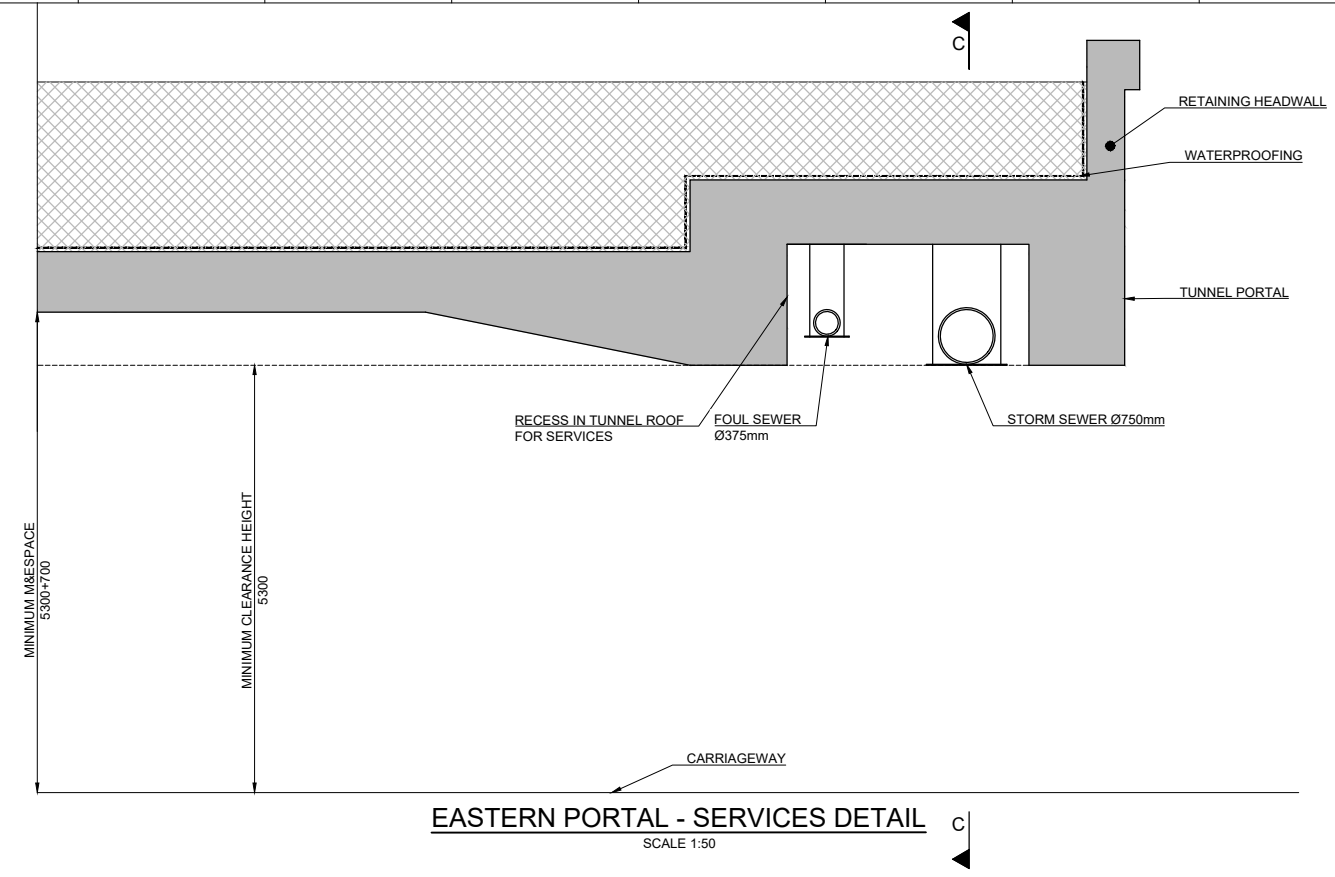
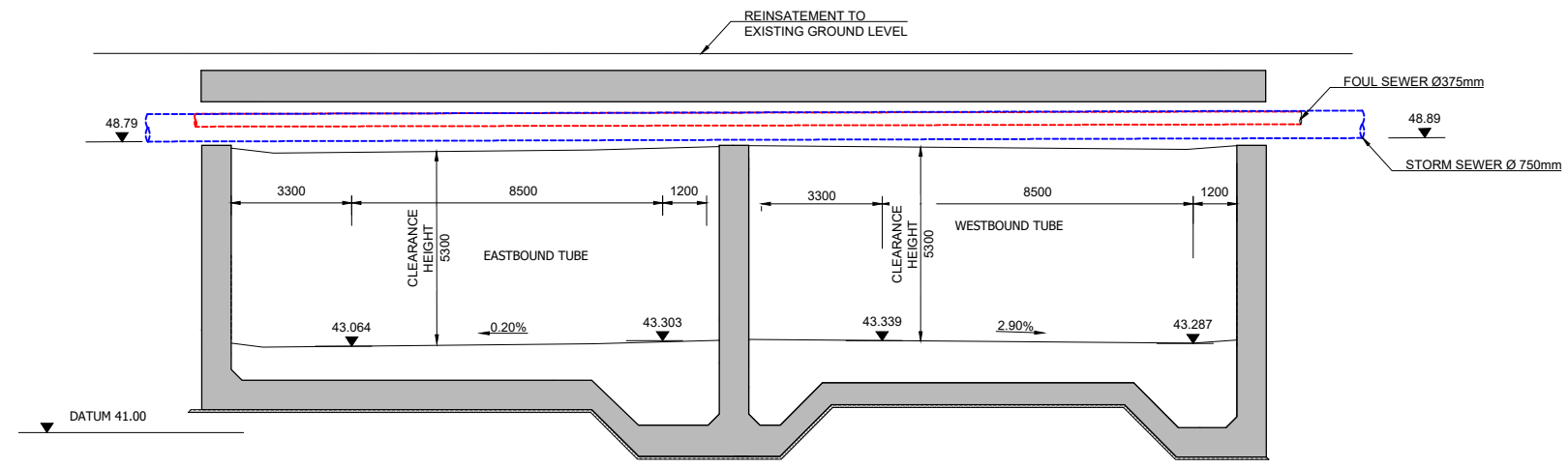


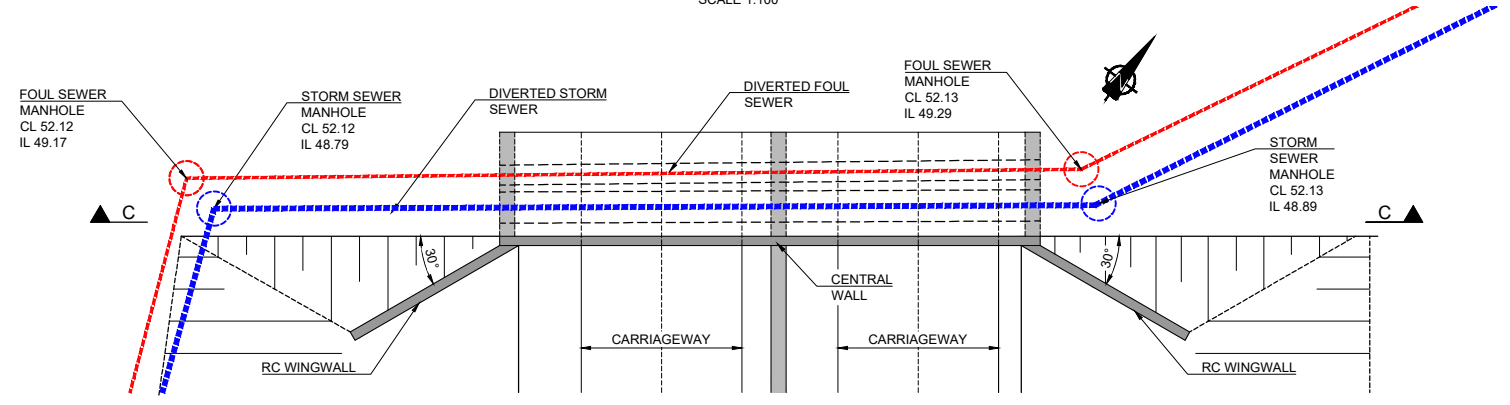
- NOTES:**
- ALL DIMENSIONS ARE SHOWN IN MILLIMETRES UNLESS NOTED OTHERWISE.
  - ALL LEVELS ARE SHOWN IN METRES ABOVE ORDINANCE DATUM.



**EASTERN PORTAL - SERVICES DETAIL**  
SCALE 1:50



**SECTION C-C**  
SCALE 1:100



**PLAN SE PORTAL- SERVICES DETAIL**  
SCALE 1:200

San díreabh tá sonraíocht Shuirbhíreacht Ordánais Éireann arna atáirgeadh fós Cheadúnas OSI Uimh. 2010/18CCMA/Comhairle Contae na Gaillimhe. Sírtaíonn atáirgeadh neamhdaraithe cóipeacht Shuirbhíreacht Ordánais Éireann agus Rialtas na hÉireann. © Suirbhíreacht Ordánais Éireann, 2010.

© Suirbhíreacht Ordánais Éireann. Gach ceart ar chosaint. Uimhir cheadúnais 2010/18CCMA/Comhairle Contae na Gaillimhe.

Includes Ordnance Survey Ireland data reproduced under OSI Licence number 2010/18CCMA/Galway County Council. Unauthorised reproduction infringes Ordnance Survey Ireland and Government of Ireland copyright. © Ordnance Survey Ireland, 2010.

© Ordnance Survey Ireland. All rights reserved. Licence number 2010/18CCMA/Galway County Council.

Clients

Comhairle Chontae na Gaillimhe  
Galway County Council

Galway City Transport Project

An Roinn Iompair  
Turasóireachta agus Spóirt

TII  
Bonnagar Iompair Éireann

Consultant

**ARUP**

Corporate House  
City East Business Park  
Ballybrit, Galway, Ireland.

Tel +353 (0)91 460675  
www.N6GalwayCity.ie  
www.arup.ie

Job Title  
**N6 Galway City Ring Road**

Scale  
As Shown

Date:  
February 2018

Issue	Date	By	Chkd	Appd
I3	22/02/2018	LM	FB	PM
I2	30/06/2017	LM	FB	PM
I1	02/06/2017	LM	FB	PM

Drawing Title  
**S14-02 Galway Racecourse Tunnel Utilities at South East Portal**

Drawing Status

**For Information**

Job No  
**233985**

Drawing No  
**GCOB-1700-D-S14-02-003**

Issue  
**I3**